

Map referred to in the Hampshire (Electoral Changes) Order 2016
Sheet 1 of 1

Boundary alignments and names shown on the mapping background may not be up to date. They may differ from the latest Boundary information applied as part of this review.

This map is based upon Ordnance Survey material with the permission of Ordnance Survey on behalf of the Controller of Her Majesty's Stationery Office © Crown copyright. Unauthorised reproduction infringes Crown copyright and may lead to prosecution or civil proceedings. The Local Government Boundary Commission for England GD/0004928/2016.

KEY

- DISTRICT/BOROUGH/CITY COUNCIL BOUNDARY
- ELECTORAL DIVISION BOUNDARY
- WARD BOUNDARY
- PARISH BOUNDARY
- PARISH WARD BOUNDARY
- ELECTORAL DIVISION BOUNDARY COINCIDENT WITH WARD BOUNDARY
- ELECTORAL DIVISION BOUNDARY COINCIDENT WITH PARISH BOUNDARY
- ELECTORAL DIVISION BOUNDARY COINCIDENT WITH PARISH WARD BOUNDARY
- WARD BOUNDARY COINCIDENT WITH PARISH BOUNDARY
- WARD BOUNDARY COINCIDENT WITH PARISH WARD BOUNDARY
- ELECTORAL DIVISION BOUNDARY COINCIDENT WITH WARD BOUNDARY AND PARISH BOUNDARY
- ELECTORAL DIVISION BOUNDARY COINCIDENT WITH WARD BOUNDARY AND PARISH WARD BOUNDARY

MARCHWOOD
HYTHE AND DIBDEN CP

WARD NAME
PARISH NAME

KEY TO ELECTORAL DIVISIONS

A BASINGSTOKE AND DEANE BOROUGH

- 1 BASINGSTOKE CENTRAL
- 2 BASINGSTOKE NORTH
- 3 BASINGSTOKE NORTH WEST
- 4 BASINGSTOKE SOUTH EAST
- 5 BASINGSTOKE SOUTH WEST
- 6 CALLEVA
- 7 CANDOVERS, OAKLEY & OVERTON
- 8 LODDON
- 9 TADLEY & BAUGHURST
- 10 WHITCHURCH & THE CLERES

B EAST HAMPSHIRE DISTRICT

- 11 ALTON RURAL
- 12 ALTON TOWN
- 13 CATHERINGTON
- 14 LIPHOOK, HEADLEY & GRAYSHOTT
- 15 PETERSFIELD BUTSERS
- 16 PETERSFIELD HANGERS
- 17 WHITEHILL, BORDON & LINDFORD

C EASTLEIGH BOROUGH

- 18 BISHOPSTOKE & FAIR OAK
- 19 BOTLEY & HEDGE END NORTH
- 20 CHANDLER'S FORD
- 21 EASTLEIGH NORTH
- 22 EASTLEIGH SOUTH
- 23 HAMBLE
- 24 HEDGE END & WEST END SOUTH
- 25 WEST END & HORTON HEATH

D FAREHAM BOROUGH

- 26 FAREHAM CROFTON
- 27 FAREHAM PORTCHESTER
- 28 FAREHAM SARISBURY
- 29 FAREHAM TITCHFIELD
- 30 FAREHAM TOWN
- 31 FAREHAM WARSASH

E GOSPORT BOROUGH

- 32 BRIDGEMARY
- 33 HARDWAY
- 34 LEE
- 35 LEESLAND & TOWN

F HART DISTRICT

- 36 CHURCH CROOKHAM & EWSHOT
- 37 FLEET TOWN
- 38 HARTLEY WINTNEY & YATELEY WEST
- 39 ODIHAM & HOOK
- 40 YATELEY EAST & BLACKWATER

G HAVANT BOROUGH

- 41 COWPLAIN & HART PLAIN
- 42 EMSWORTH & ST FAITHS
- 43 HAYLING ISLAND
- 44 NORTH EAST HAVANT
- 45 NORTH WEST HAVANT
- 46 PURBROOK & STAKES SOUTH
- 47 WATERLOO & STAKES NORTH

H NEW FOREST DISTRICT

- 48 BROCKENHURST
- 49 DIBDEN & HYTHE
- 50 LYMINGTON & BOLDRE
- 51 LYNDRHURST & FORDINGBRIDGE
- 52 NEW MILTON
- 53 NEW MILTON NORTH, MILFORD & HORDLE
- 54 RINGWOOD
- 55 SOUTH WATERSIDE
- 56 TOTTON NORTH & NETLEY MARSH
- 57 TOTTON SOUTH & MARCHWOOD

I RUSHMOOR BOROUGH

- 58 ALDERSHOT NORTH
- 59 ALDERSHOT SOUTH
- 60 FARNBOROUGH NORTH
- 61 FARNBOROUGH SOUTH
- 62 FARNBOROUGH WEST

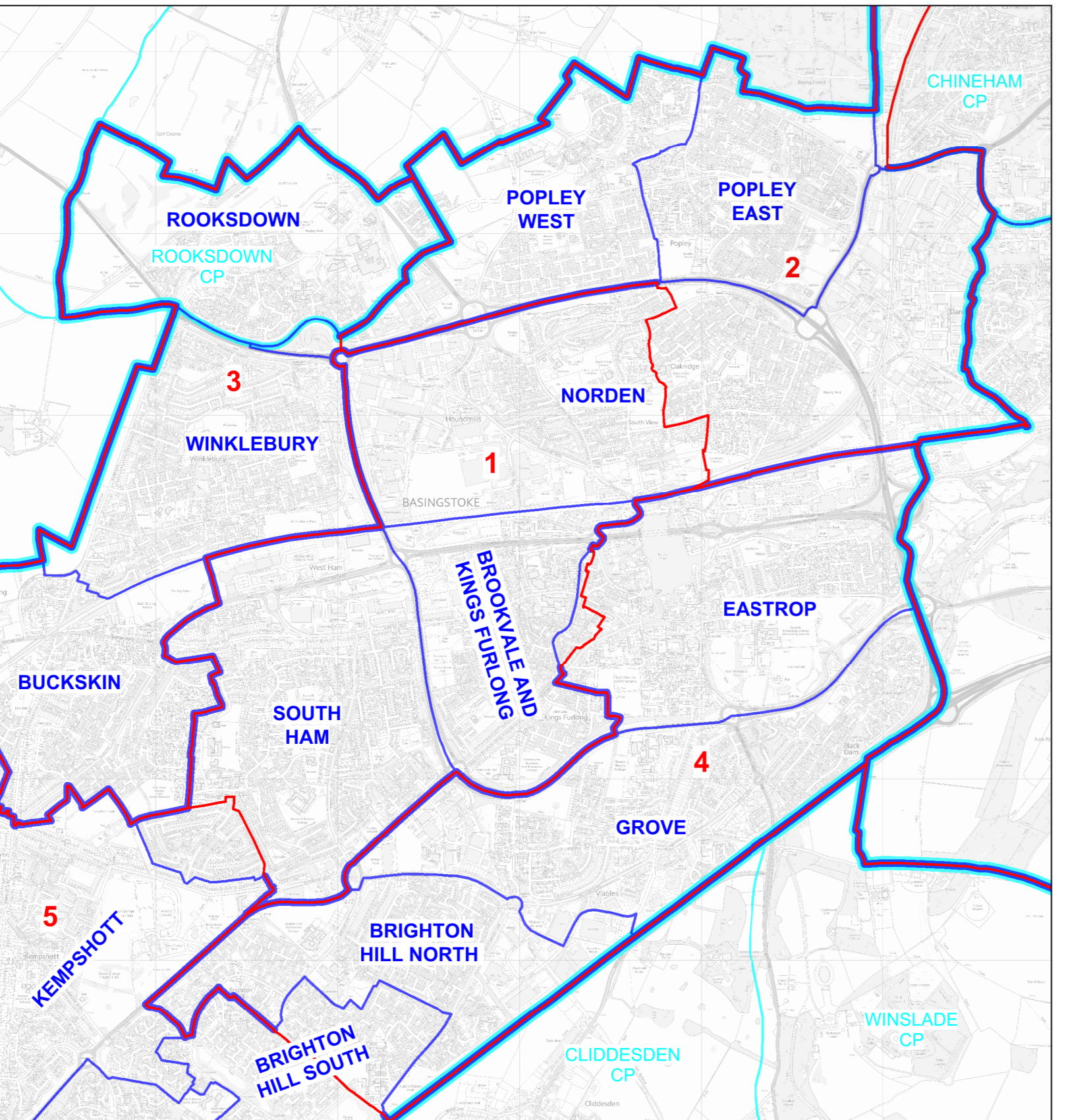
J TEST VALLEY BOROUGH

- 63 ANDOVER NORTH
- 64 ANDOVER SOUTH
- 65 ANDOVER WEST
- 66 BADDESLEY
- 67 ROMSEY RURAL
- 68 ROMSEY TOWN
- 69 TEST VALLEY CENTRAL

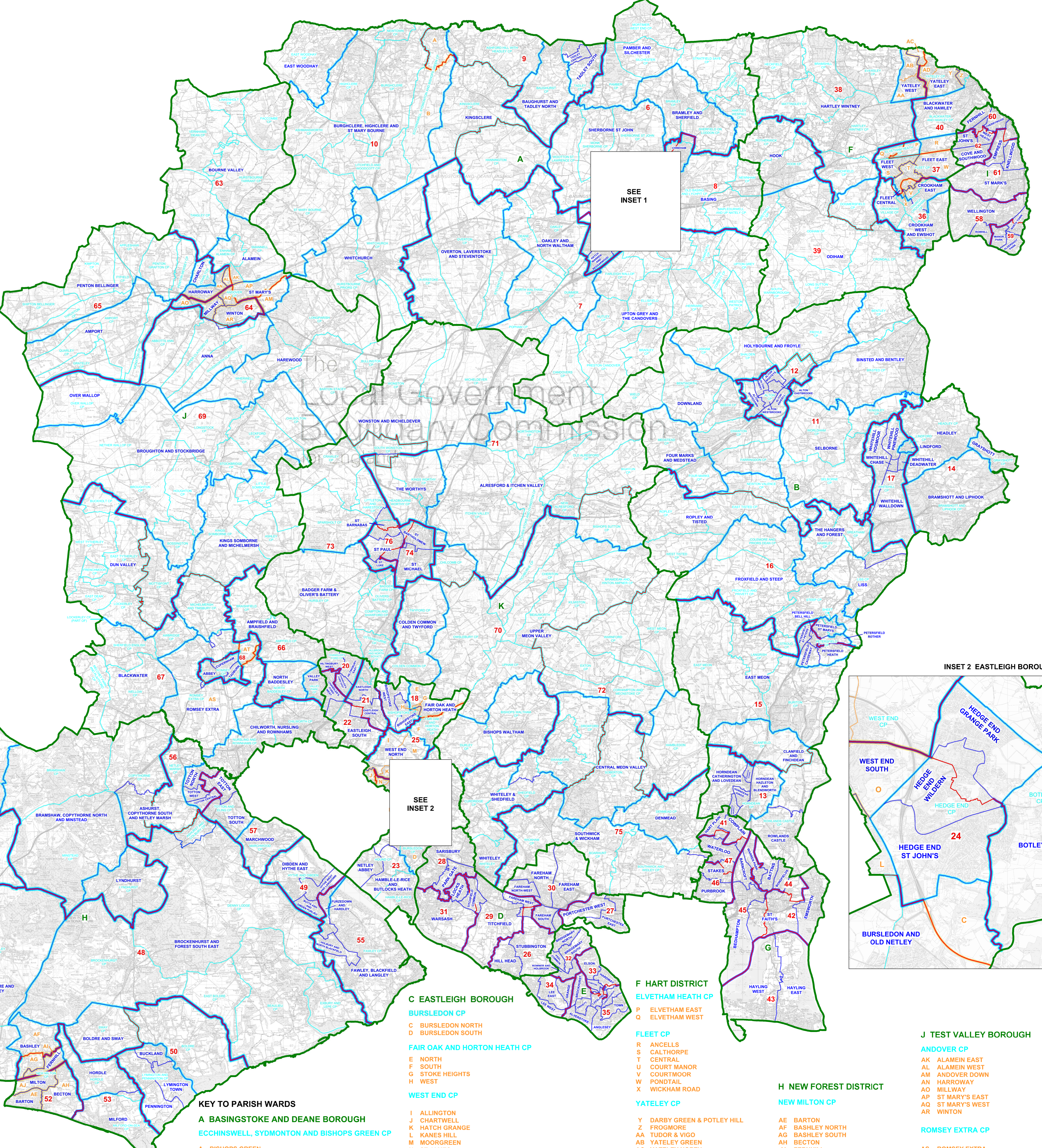
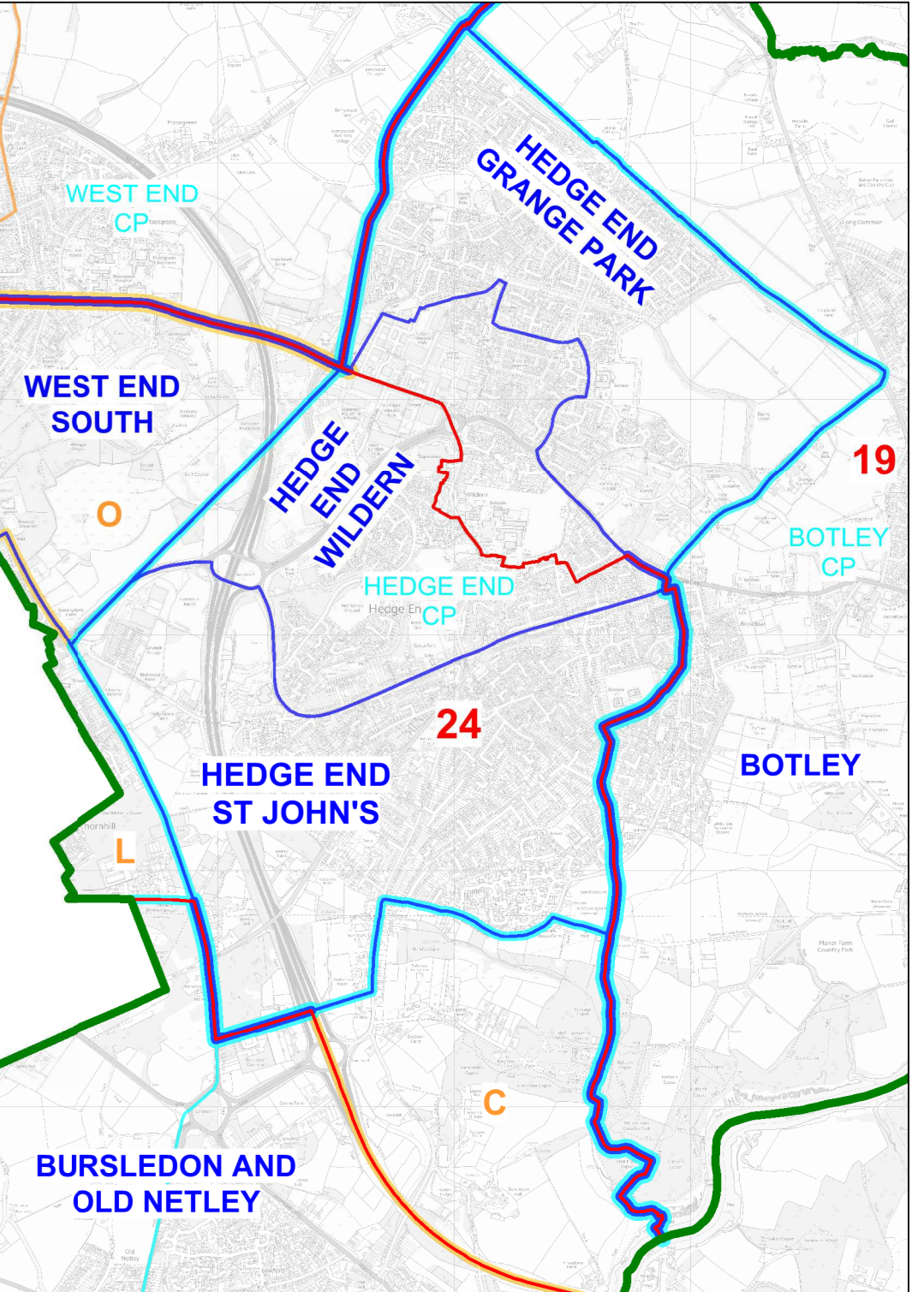
K WINCHESTER CITY

- 70 BISHOPS WALTHAM
- 71 ITCHEN VALLEY
- 72 MEON VALLEY
- 73 WINCHESTER DOWNLANDS
- 74 WINCHESTER EASTGATE
- 75 WINCHESTER SOUTHERN PARISHES
- 76 WINCHESTER WESTGATE

INSET 1 BASINGSTOKE



INSET 2 EASTLEIGH BOROUGH



KEY TO PARISH WARDS

A BASINGSTOKE AND DEANE BOROUGH

- A BISHOPS GREEN
- B ECCHINSWELL

C EASTLEIGH BOROUGH

- C BURSLEDON CP
- C BURSLEDON NORTH
- D BURSLEDON SOUTH

FAIR OAK AND HORTON HEATH CP

- E NORTH
- F SOUTH
- G STAKE HEIGHTS
- H WEST

WEST END CP

- I ALLINGTON
- J CHARTWELL
- K HATCH GRANGE
- L KANES HILL
- M MOORGREEN
- N ST JAMES
- O TELEGRAPH WOODS

FLEET CP

- R ANCELLS
- S CALTHORPE
- T CENTRAL
- U COURT MANOR
- V COURTMOOR
- W PONDTAIL
- X WICKHAM ROAD

YATELEY CP

- Y DARBY GREEN & POTLEY HILL
- Z FROGMORE
- AA TUDOR & VIGO
- AB YATELEY GREEN
- AC YATELEY NORTH
- AD YATELEY VILLAGE

H NEW FOREST DISTRICT

- AE BARTON
- AF BASHLEY NORTH
- AG BASHLEY SOUTH
- AH BECTON
- AJ FERNHILL
- AK MILTON

J TEST VALLEY BOROUGH

- ANDOVER CP
- AK ALAMEIN EAST
- AL ALAMEIN WEST
- AM ANDOVER DOWN
- AN HARROWAY
- AO MILWAY
- AP ST MARY'S EAST
- AQ ST MARY'S WEST
- AR WINTON

ROMSEY EXTRA CP

- AS ROMSEY EXTRA
- AT WOODLEY

