

LOCAL GOVERNMENT AND PUBLIC INVOLVEMENT IN HEALTH ACT 2007

The Charnwood (Broadnook) (Reorganisation of Community Governance) Order 2026

Made 17th June 2026

Coming into force in accordance with article 1(2)

Charnwood Borough Council (“the council”), in accordance with section 82 of the Local Government and Public Involvement in Health Act 2007 (“the 2007 Act”), has undertaken a community governance review and made recommendations dated June 2026.

The council has decided to give effect to those recommendations and, in accordance with section 93 of the 2007 Act, has consulted with the local government electors and other interested persons and has had regard to the need to secure that community governance reflects the identities and interests of the community and is effective and convenient:

The council, in accordance with section 100 of the 2007 Act, has had regard to guidance issued under that section.

The council makes the following Order in exercise of the powers conferred by sections 86, 98(3) and 240(10) of the 2007 Act.

Citation and commencement

1. (1) This Order may be cited as the Charnwood Borough Council (Broadnook) (Reorganisation of Community Governance) Order 2026.

(2) Subject to paragraphs (3) and (4) below, this Order comes into force on 1st April 2027.

(3) Article 8 shall come into force on the ordinary day of election of councillors in 2027.

(4) For the purposes of:

(a) this article,

(b) article 5; and

(c) proceedings preliminary or relating to the elections of parish councillors for the parish of Broadnook Village Council, to be held on the ordinary day of election of councillors in 2027;

this Order shall come into force on 15th October 2026.

Interpretation

2. In this Order—

“borough” means the borough of Charnwood;

“existing” means existing on the date this Order is made;

“map” means the map marked “Map referred to in the Charnwood Borough Council (Broadnook) (Reorganisation of Community Governance) Order 2026” and deposited in accordance with section 96(4) of the Page 55 2007 Act: and any reference to a numbered sheet is a reference to the sheet of the map which bears that number;

“new parish” means the parishes constituted by article 4;

“ordinary day of election of councillors” has the meaning given by section 37 of the Representation of the People Act 1983; and

“registration officer” means an officer appointed for the purpose of, and in accordance with, section 8 of the Representation of the People Act 1983.

Effect of Order

3. This Order has effect subject to any agreement under section 99 (agreements about incidental matters) of the Local Government and Public Involvement in Health Act 2007 relevant to any provision of this Order.

Constitution of new parishes

4. (1) A new parish, comprising the area outlined with a red line on the map, shall be constituted within the borough.

(2) The name of the new parish shall be Broadnook.

(3) The new parish shall have the alternative style of village.

(4) In consequence of paragraph 1 of this article, the area of the new parish shall cease to be part of the existing parishes of Thurcaston and Cropston, Rothley and Wanlip.

Calculation of budget requirement

5. (1) For the purposes of regulation 3 of the Local Government Finance (New Parishes) (England) Regulations 2008 there is specified in relation to the parish of Broadnook Village Council the sum of £7500.

Parish council for the parish of Broadnook

6. (1) There shall be a parish council for the parish of Broadnook.

(2) The name of that council shall be “The Village Council of Broadnook”

Elections for the parish of Broadnook

7. (1) The election of all parish councillors for the parish of Broadnook shall be held on the ordinary day of election of councillors in 2027.

(2) The term of office of every parish councillor elected on the ordinary day of election of councillors in 2027 for the parish of Broadnook shall be four years.

Number of parish councillors for the parish of Broadnook

8. (1) The number of councillors to be elected for the parish of Broadnook shall be twelve (12).

Annual meeting of parish councils

9. The annual meeting of the new parish council for Broadnook in 2027 shall be convened by the Head of Democracy of Charnwood Borough Council. The meeting shall take place no later than 14 days after the day on which the councillors elected to the new parish council take office.

Alteration of parish areas

10. (1) The area coloured and designated by the letter "A" on the map shall cease to be part of the parish of Thurcaston and Cropston and the Thurcaston ward of that parish and shall become part of the parish of Broadnook.

(2) The area coloured and designated by the letter “B” on the map shall cease to be part of the parish of Rothley and shall become part of the parish of Broadnook.

(3) The area coloured and designated by the letter “C” on the map shall cease to be part of the parish of Wanlip and shall become part of the parish of Broadnook.

Electoral register

10. The registration officer for the Charnwood Borough Council, shall make such rearrangement of, or adaptation of, the register of local government electors as may be necessary for the purposes of, and in consequence of, this Order.

Transitional provisions

11. Until the councillors elected to the council of the new parish of Broadnook at the elections to be held on the ordinary day of election of councillors in 2027 come into office, the new parish shall be represented by those persons who immediately before 1st April 2027 are the elected councillors for the borough wards of Rothley Brook

Order date

12. 1st April 2027 is the order date for the purposes of the Local Government (Parishes and Parish Councils) (England) Regulations 2008.


Sealed with the seal of the council on the 17th June 2026


EXECUTED as a **DEED** affixing

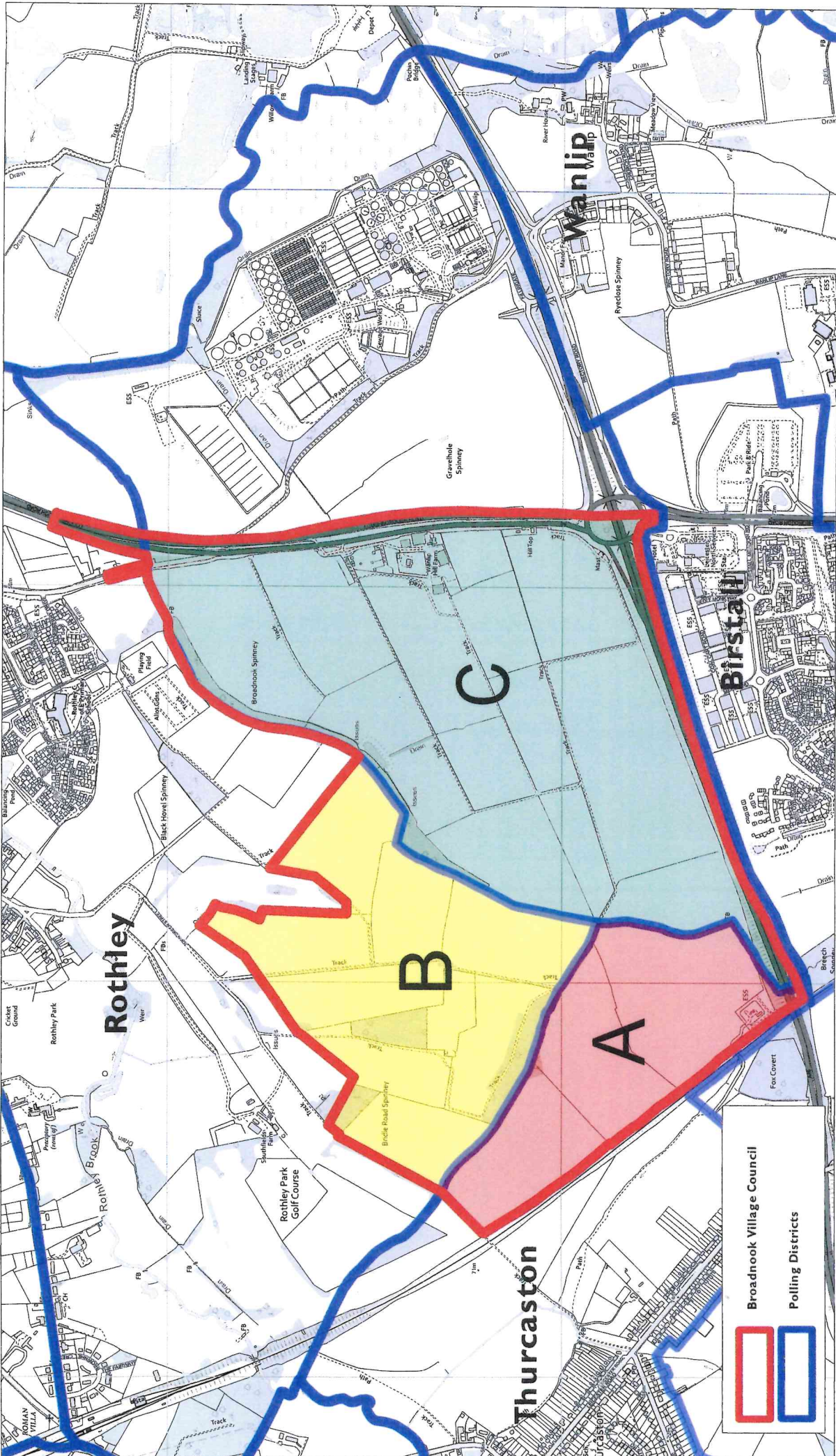
The Common Seal of

CHARNWOOD BOROUGH COUNCIL in the

presence of: -


.....
Authorised signatory





Broadnook Village Council

Polling Districts

Charnwood Borough Council
 Council Offices
 Southfield Road
 Loughborough
 Leicestershire
 LE11 2TX
www.charnwood.gov.uk



Scale: 1:9000
 Date: 12.02.2026 Time: 14:28:46
 This map has been reproduced from Ordnance Survey data with the permission of the Controller of Her Majesty's Stationery Office. Unauthorised reproduction infringes Crown copyright and may lead to prosecution.
 Licence No. AC00083472
 Any Aerial Photography shown is copyright of UK Perspective

Handwritten signature

