

# Cumberland

## Personal Details:

**Name:** Josh MacAlister  
**Email:** hello@joshmacalister.uk  
**Postcode:** Not Given  
**Organisation Name:** (Member of Parliament)

## Comment text:

Hello,

I write in full and strong support of the attached submission to your consultation from Whitehaven and Workington Labour Party, representing hundreds of residents across West Cumbria.

I believe this submission creates council wards which make a lot more sense than some of the current configurations, which also meet your electoral target, create appropriate boundaries that maintain and strengthen community identities and ties and meet the needs of local residents.

I hope you will carefully consider this proposal and I would welcome local engagement with the boundary commission before you produce your response in order to evidence and justify our position. It can be hard to see communities just from looking at maps.

I look forward to hearing from you.

Best wishes,

Josh

Josh MacAlister OBE MP

Labour MP for Whitehaven and Workington

## **Attached Documents:**

- [cumberland-boundary-proposal-\(1.xlsx](#)
- [proposal-for-local-government-boundary-commission-\(2.pdf](#)

## **Whitehaven & Workington Labour Party**

### **Proposal for Local Government Boundary Commission**

Whitehaven and Workington Labour Party represents over 500 members who are residents in the constituency of Whitehaven and Workington, from Flimby in the north to Drigg and Holmrook in the south and east into the Lake District National Park, covering the Wasdale and Ennerdale valleys.

In producing this submission, we consulted our members widely, which includes Cumberland councillors, town and parish councillors, community leaders, local business owners and workers in our local public services and nuclear industry. This submission received broad support and the unanimous agreement of our Executive Committee, which includes representatives from all communities within the constituency.

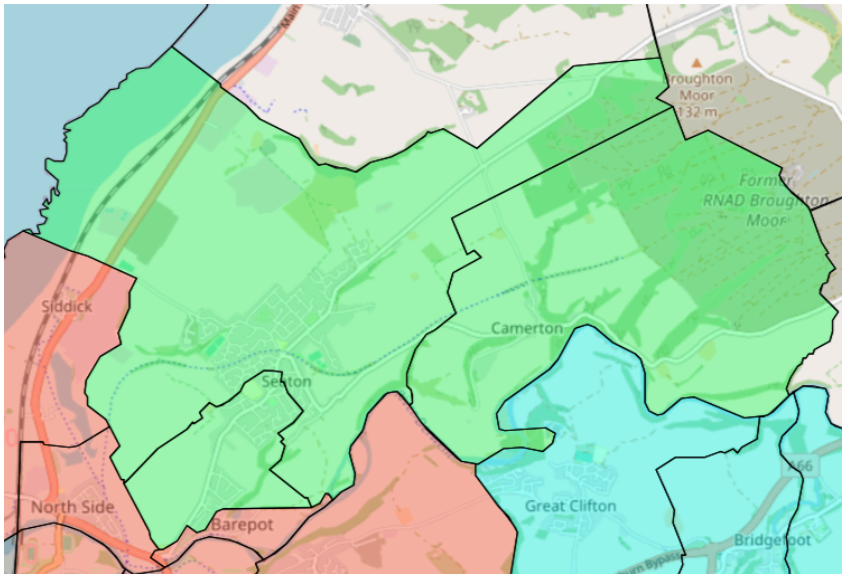
Our primary goal has been to create wards which bring natural communities together, which we believe we have done very effectively. We have attempted to keep parish council areas within single wards; where this has not been possible due to their size, we have split them in ways which make sense to the communities living there. However, we have also attempted to produce wards which follow our constituency boundary where it is possible and makes sense and where this is in line with your own criteria. We appreciate that this is not a requirement of the Boundary Commission but it is something we feel is important as wards which cross Parliamentary constituency boundaries can end up with some parts being overlooked.

Below you will find our proposals for each of the wards in our constituency with an explainer and suggested title. Our proposals produce 17 wards which fit your variance of +/- 10% and one ward which is over the variance. We have explained why.

*Whitehaven & Workington Labour Party*

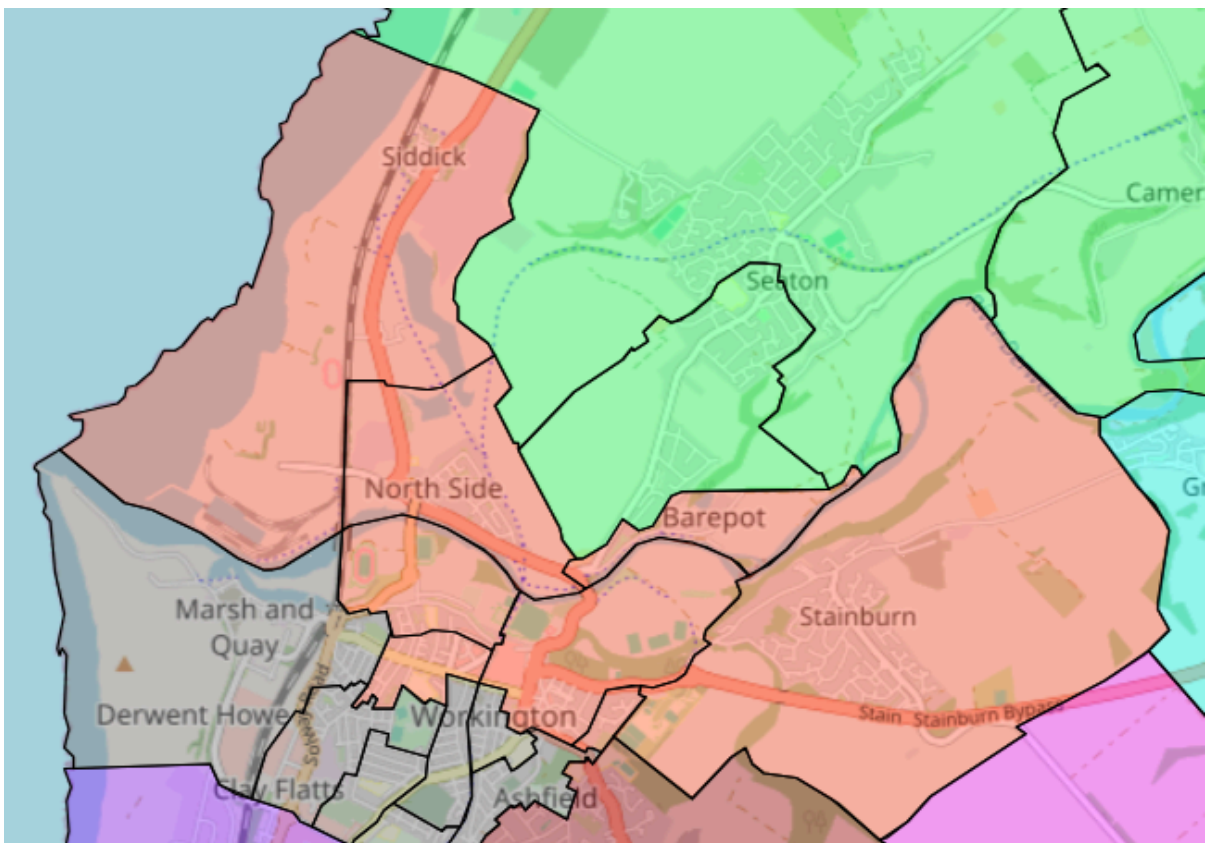
Name of ward	Number of cllrs per ward	Electorate 2024	Variance 2024	Electorate 2030	Variance 2030
Seaton	1	4,086	4%	4,146	6%
Workington Central & Stainburn	1	3,898	-1%	3,825	-2%
Workington South	1	4,120	5%	4,084	5%
Moorclose	1	3,564	-9%	3,783	-3%
Westfield	1	3,730	-5%	3,886	0%
Harrington	1	4,119	5%	4,074	4%
Marron	1	4,160	6%	4,014	3%
Bransty & Parton	1	4,153	5%	4,196	8%
Hillcrest & Hensingham	1	3,850	-2%	3,928	1%
Howgate	1	3,966	1%	3,904	0%
Whitehaven Central	1	3,927	0%	3,779	-3%
Kells	1	3,706	-6%	3,909	0%
Mirehouse	1	4,280	9%	4,106	5%
Cleator Moor West & Frizington	1	3,930	0%	3,939	1%
Cleator Moor East	1	4,070	3%	4,010	3%
St. Bees & Coastal	1	4,132	5%	4,082	5%
Egremont	1	4,641	18%	4,636	19%
Gosforth	1	3,952	0%	3,845	-1%

## Seaton



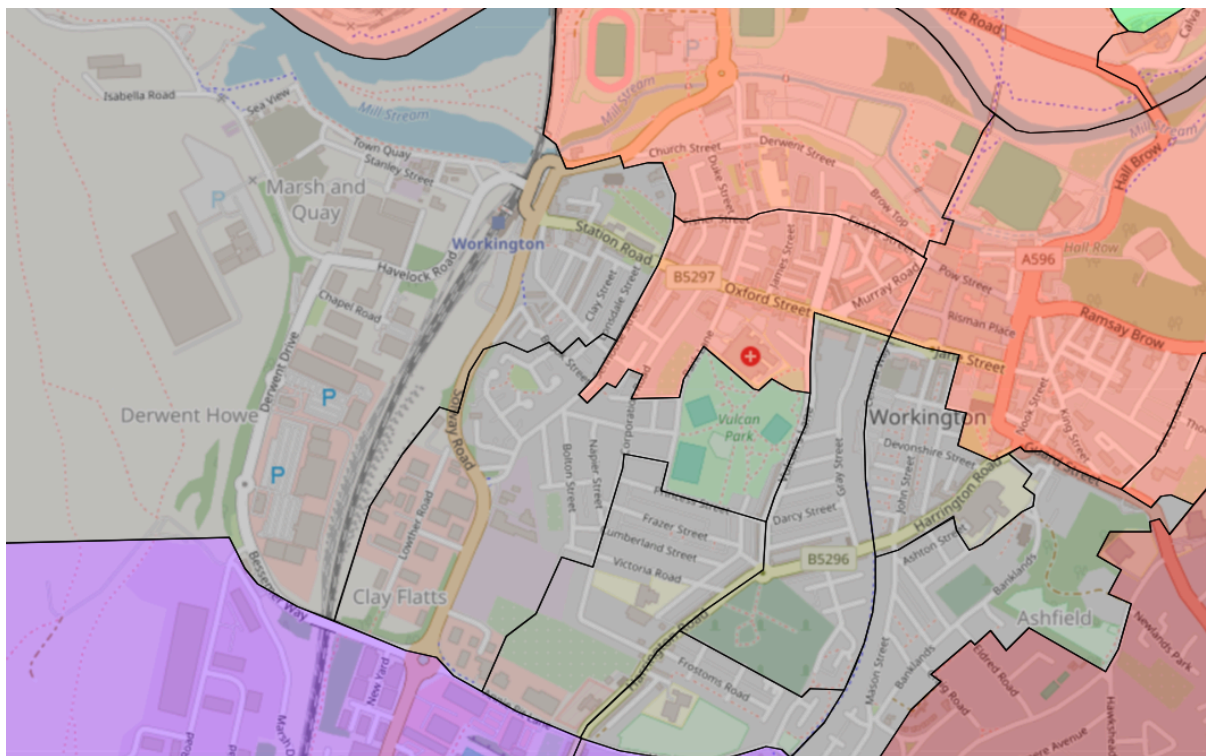
This maintains most of the existing ward of Seaton and keeps the village of Seaton intact while removing the southern polling district to bring the projected electorate in line with your requirements.

## Workington Central & Stainburn



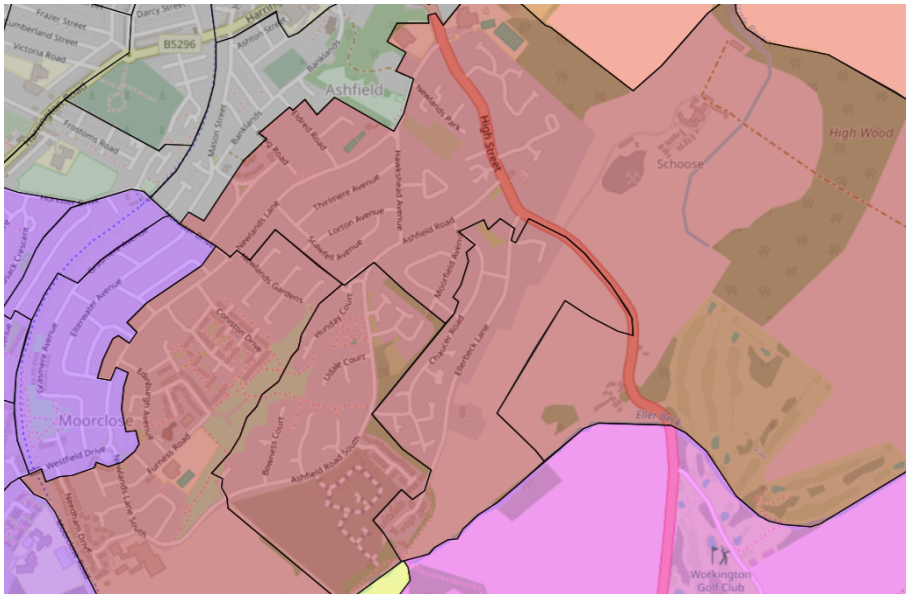
This combines Stainburn and the centre of Workington with communities on the north side of the river which look to Workington as a service centre, and are a natural extension of the town centre; they are connected by a footbridge, roads, bus and rail services into the town centre, where people who live here work, shop and engage in leisure activities.

## Workington South

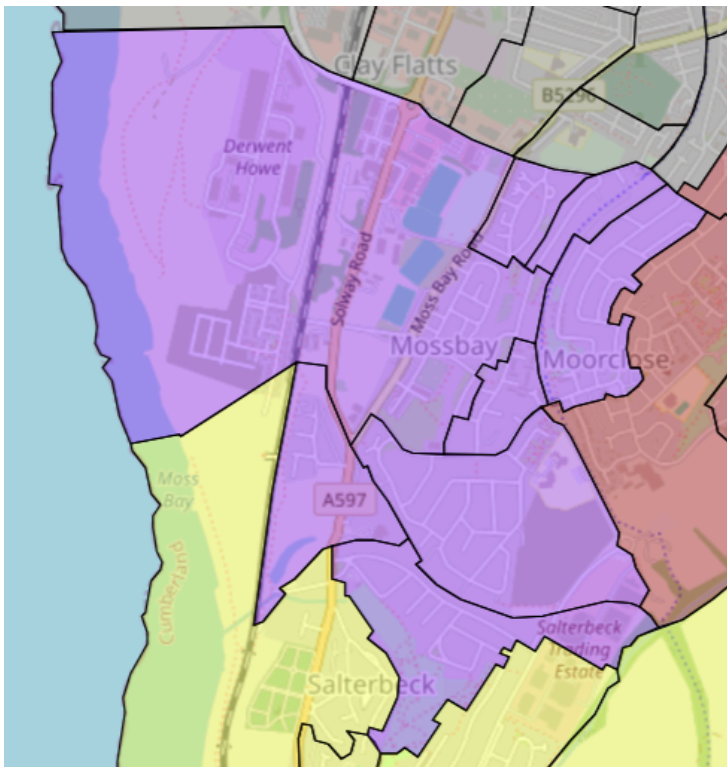


This ward brings together the south and west of Workington.

## Moorclose



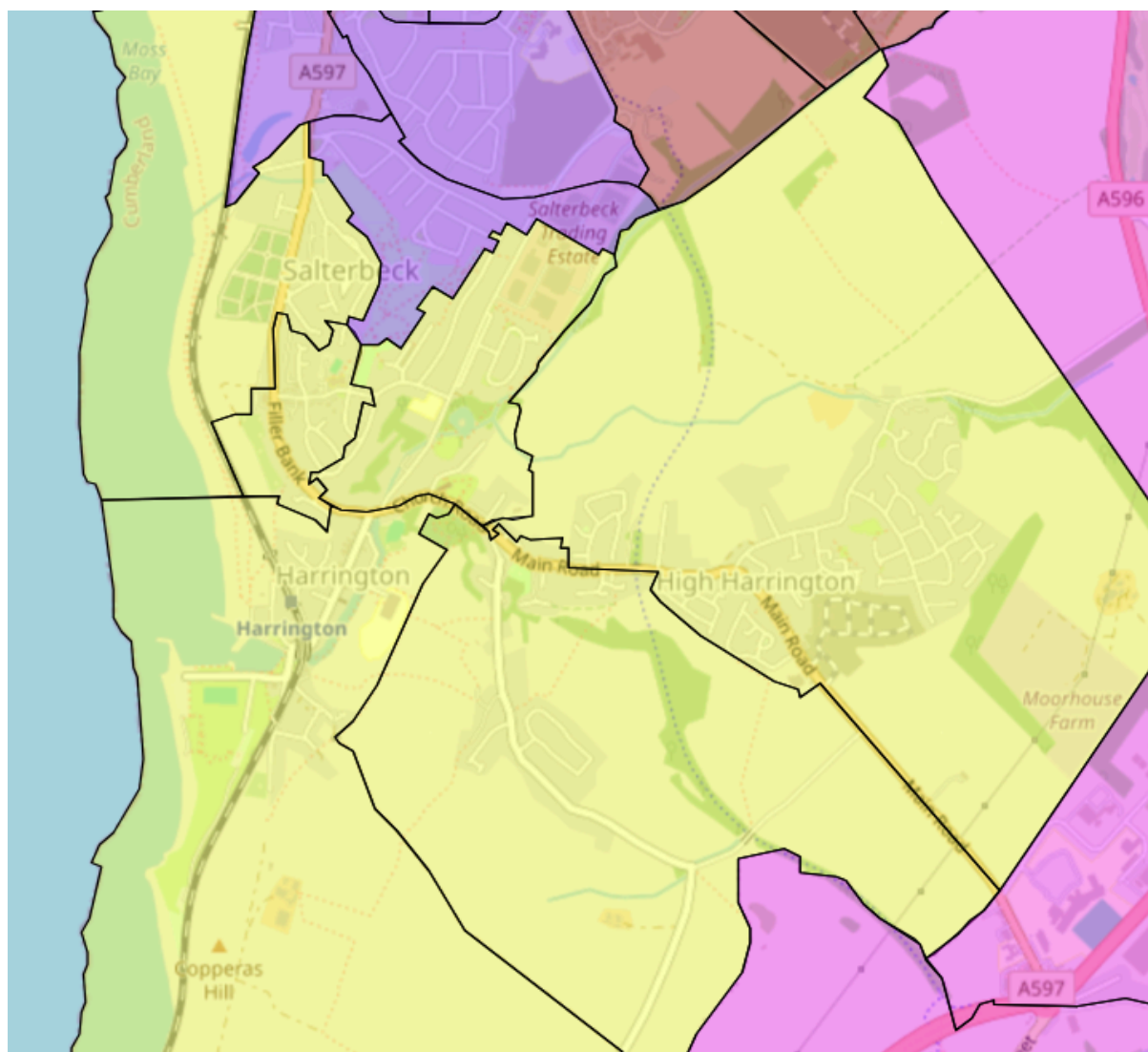
## Westfield



The Moorclose and Westfield wards split and expand the current Mossbay and Moorclose ward into the Mossbay and Westfield communities, maintaining important community ties.



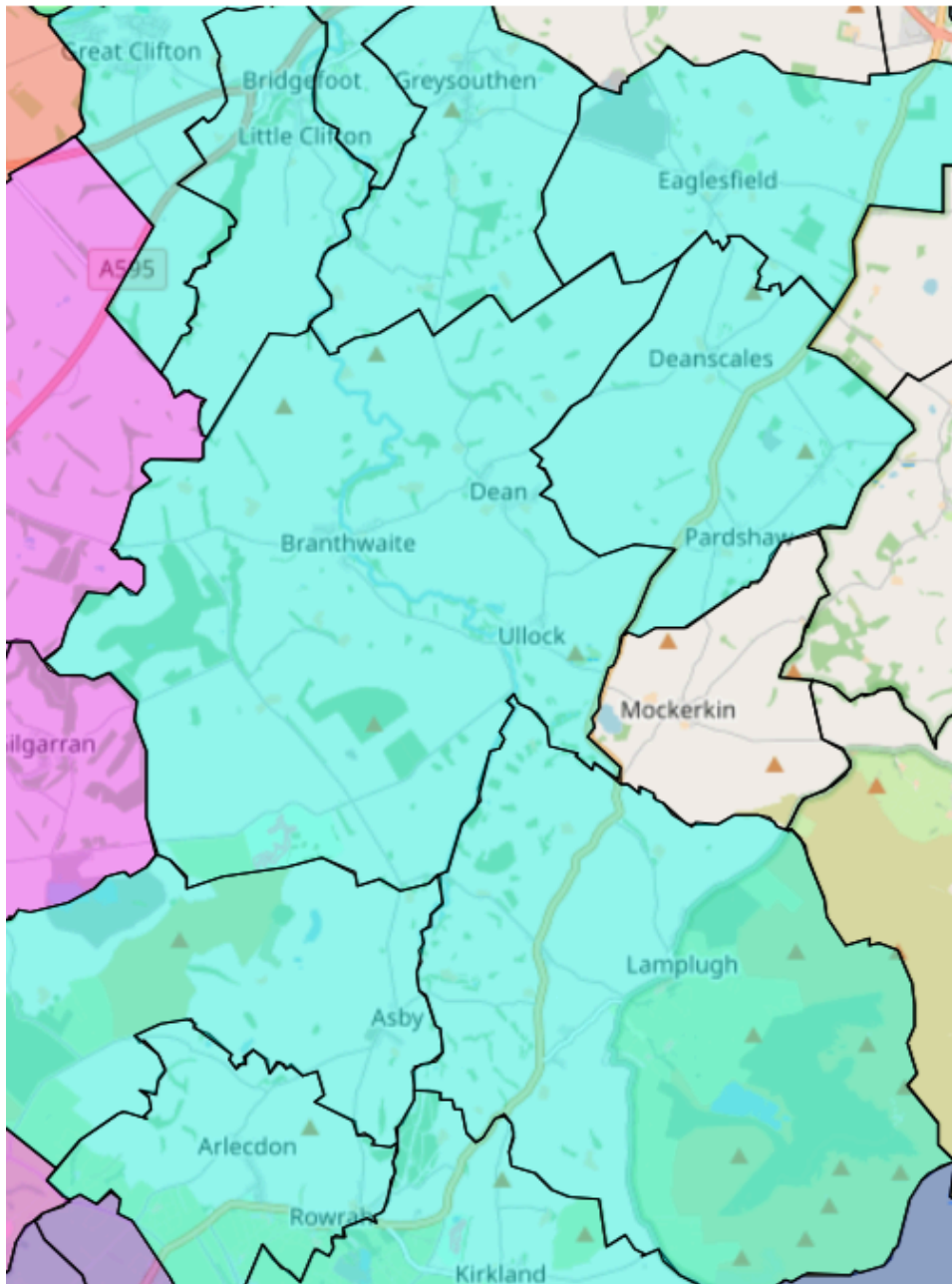
## Harrington



The communities of Harrington and Salterbeck are distinct and well established and this ward maintains those two communities with only a minor alteration to the existing ward boundary.

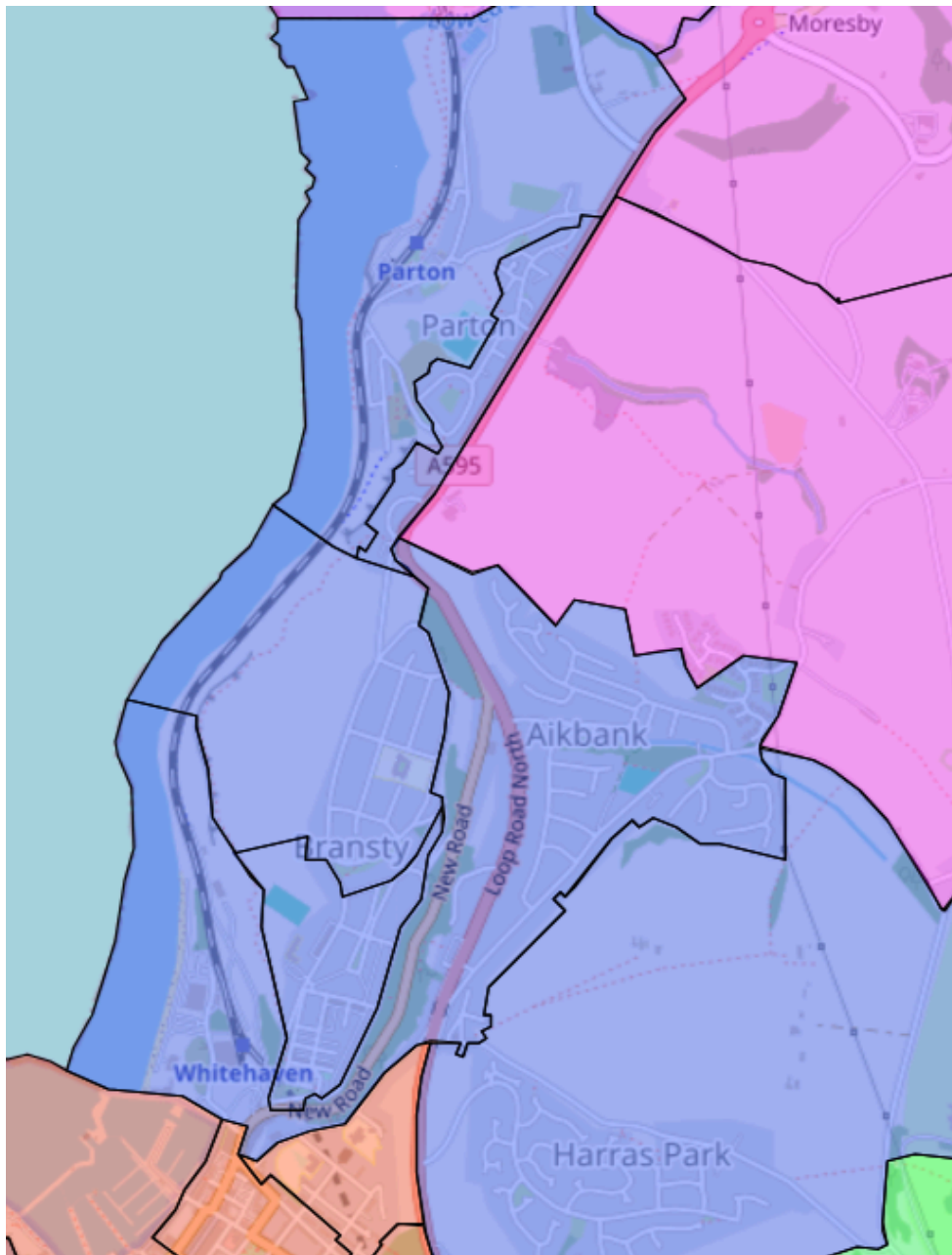


## Marron



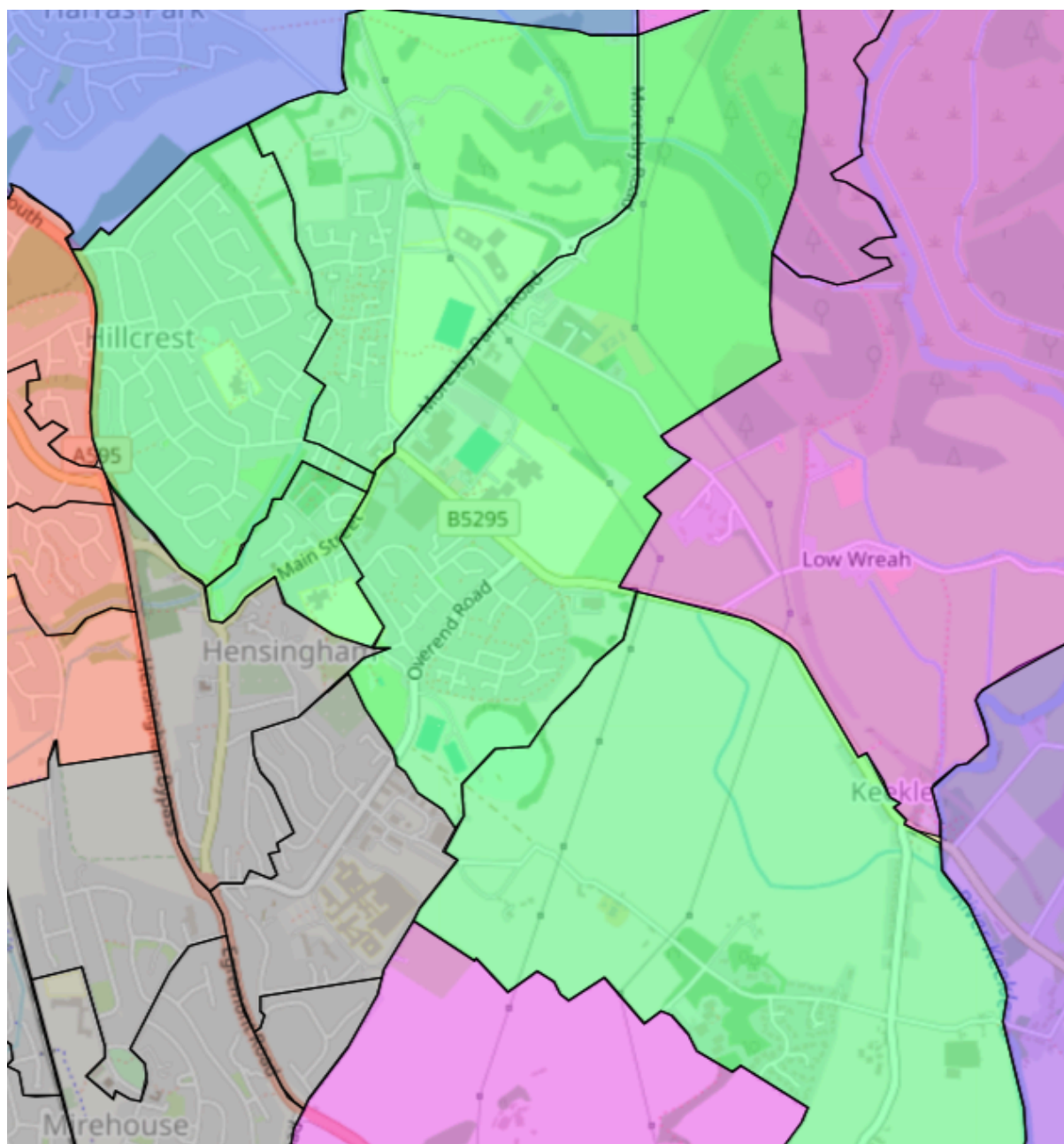
This ward brings together a series of villages in the east of the constituency which have natural community ties but are currently split between multiple different wards. The River Marron runs through the middle of the new ward, which brings together the parishes of Arlecdon, Dean, Great Clifton, Greysouthen, Lamplugh and Little Clifton. Bringing these villages into one ward would give the area one strong voice to advocate for this part of rural West Cumbria on Cumberland Council.

## Bransty & Parton



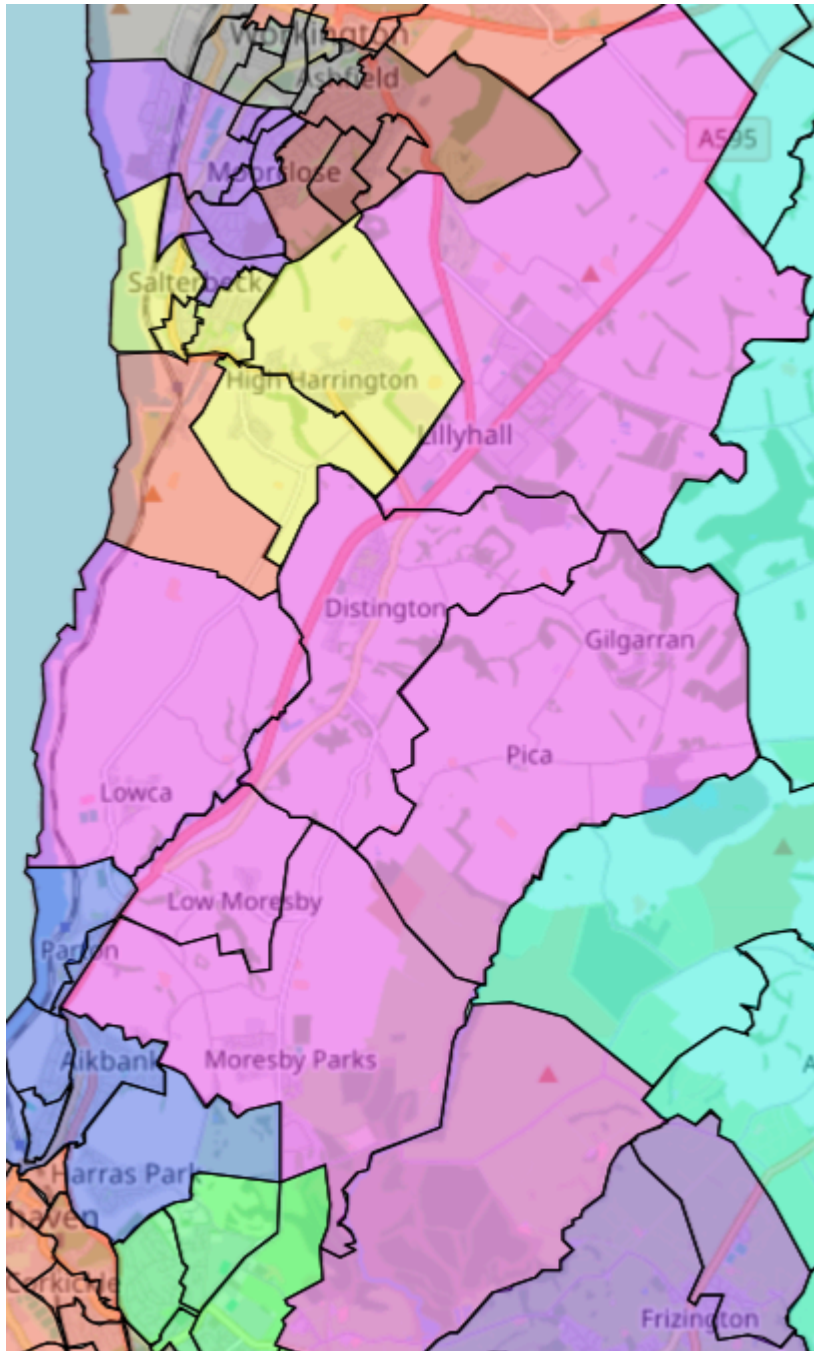
Parton naturally connects to Bransty. This ward maintains most of the existing ward of Bransty other than that within the town centre and adds in an area with natural connections thereby meeting the target electorate. There is an anomaly in this ward, in that one road, The Mount, is currently split across polling districts as a result of being split between the parishes of Whitehaven and Moresby in a way that makes no community sense. Previous similar issues in this area were tidied up under an earlier review with changes to parish boundaries.

## Hillcrest & Hensingham



This maintains most of the existing Hillcrest and Hensingham ward.

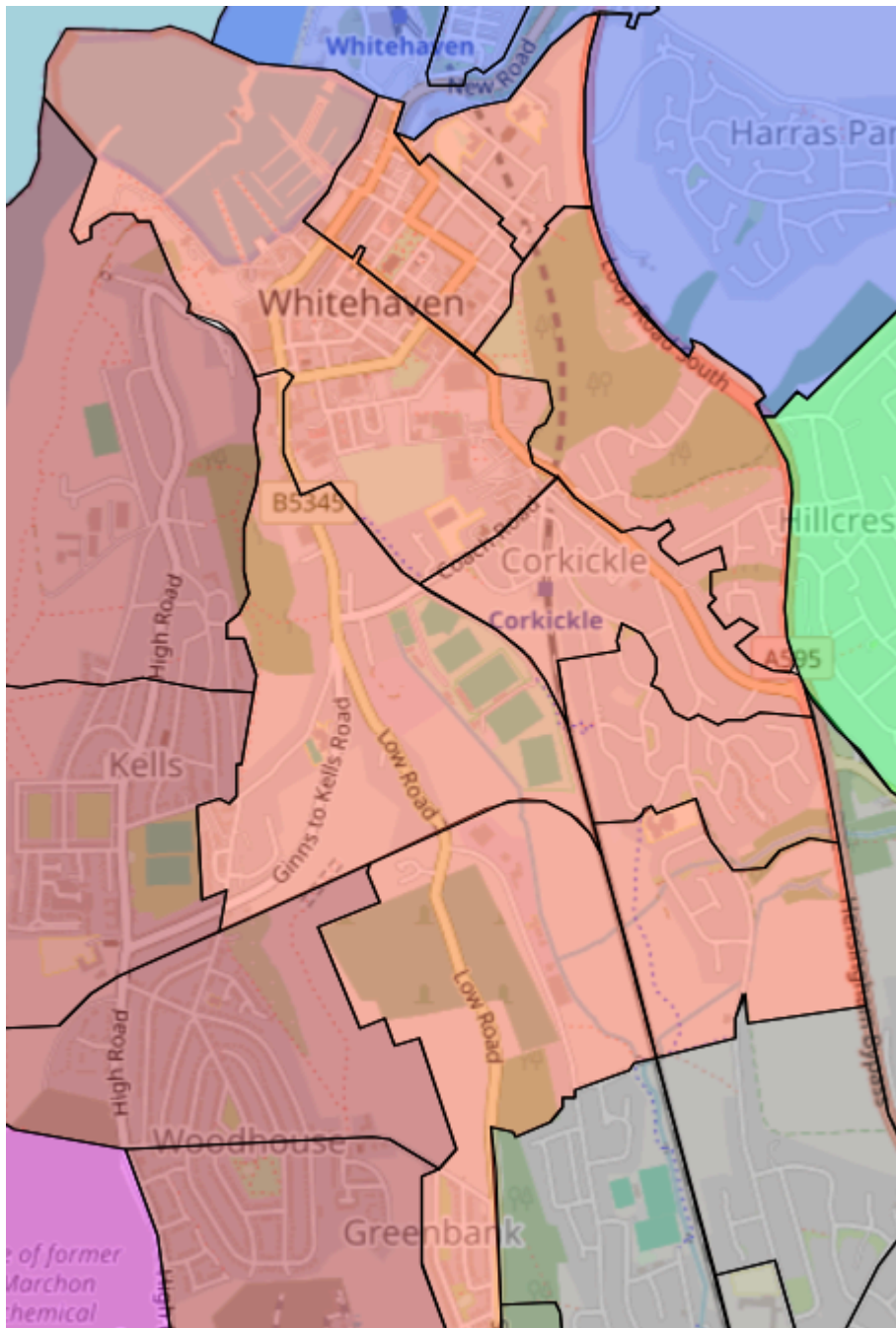
## Howgate



This maintains most of the existing Howgate ward, with Winscales in the north added in given its natural connection into Distington. We are suggesting a tweak to the polling districts, so that the whole of Whitehaven Golf Course is in this Ward; there are no dwellings or electors in this area. (The Golf Course is in Moresby Parish and this would keep the whole parish within one ward.)

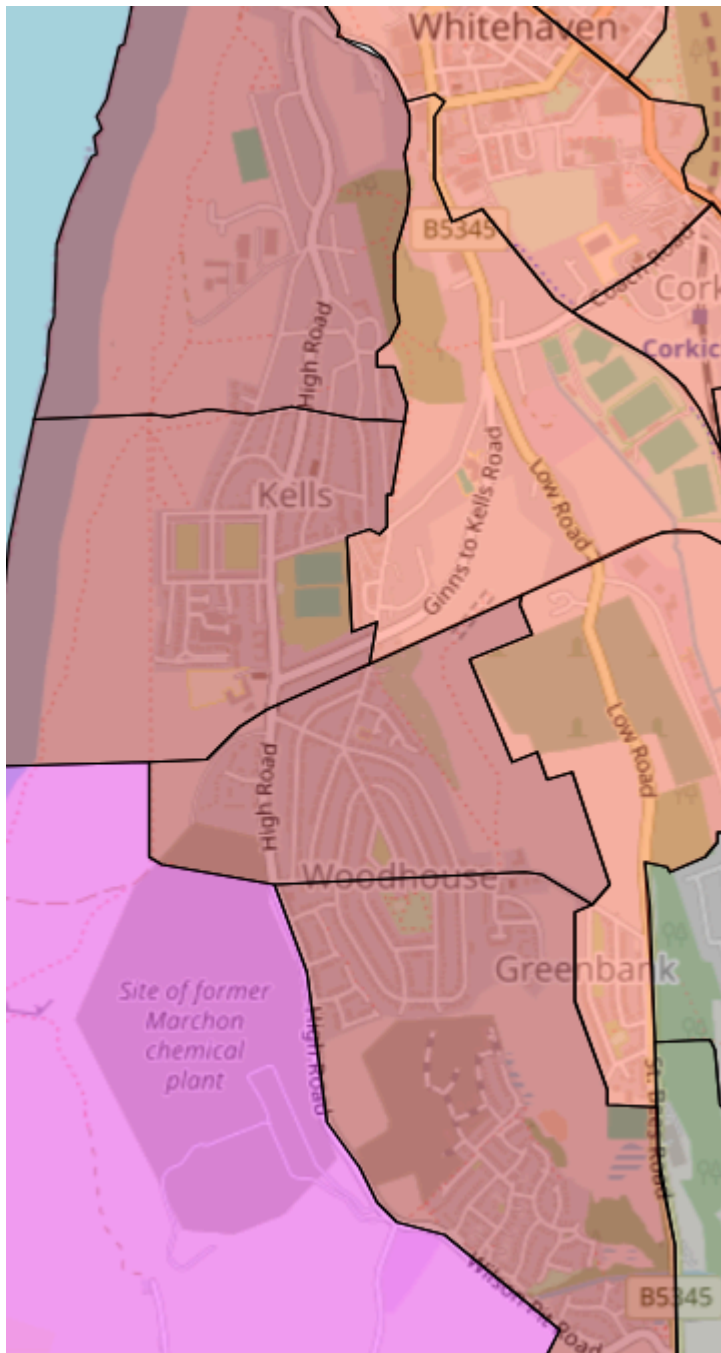


## Whitehaven Central



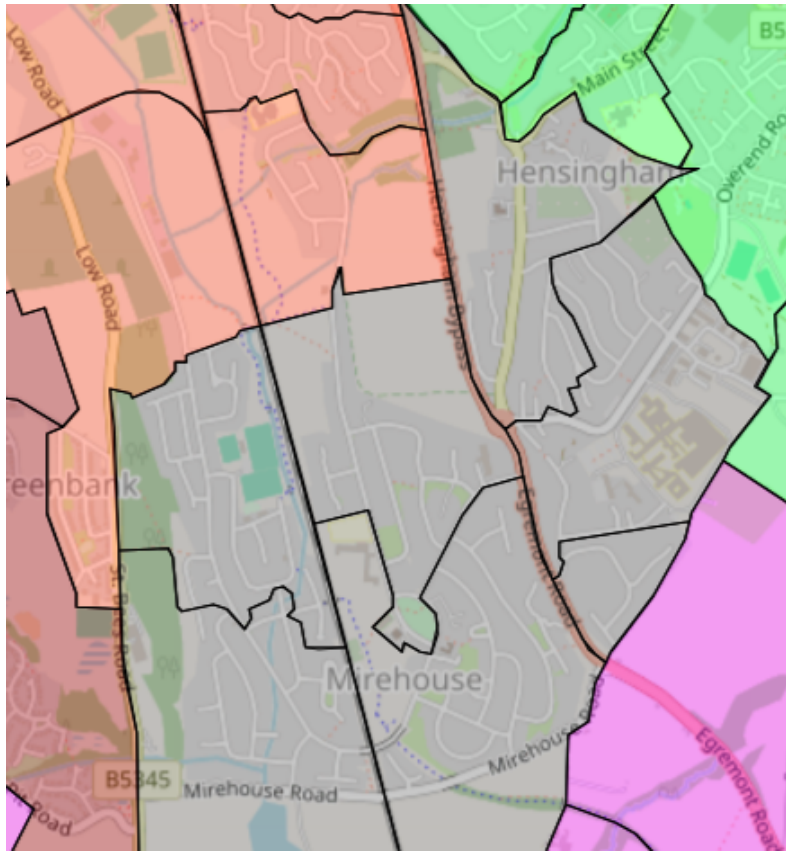
The centre of Whitehaven is a distinct community which is currently split across three wards. Our proposal brings Whitehaven town centre together into one ward and gives the town centre its own representative. Redevelopment of the town has been identified as a key priority for the council and the MP. It currently suffers from not having one councillor to represent the town centre.

## Kells



Kells and Woodhouse are distinct communities which it makes sense to keep together and this maintains the target electorate.

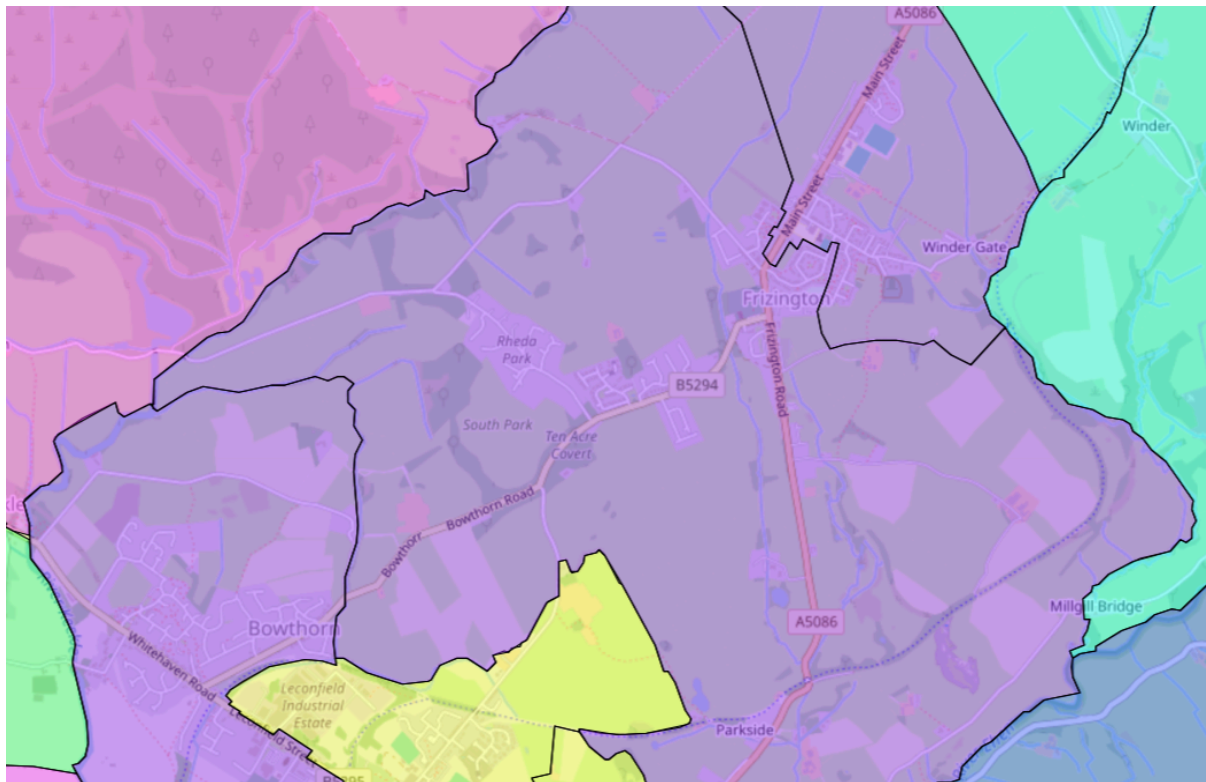
## Mirehouse



Currently, Mirehouse is split between two wards, despite the community's strong identity and clear community connections across the whole estate. This proposal brings the whole Mirehouse estate together with the areas of Hensingham that are in the current Mirehouse ward.

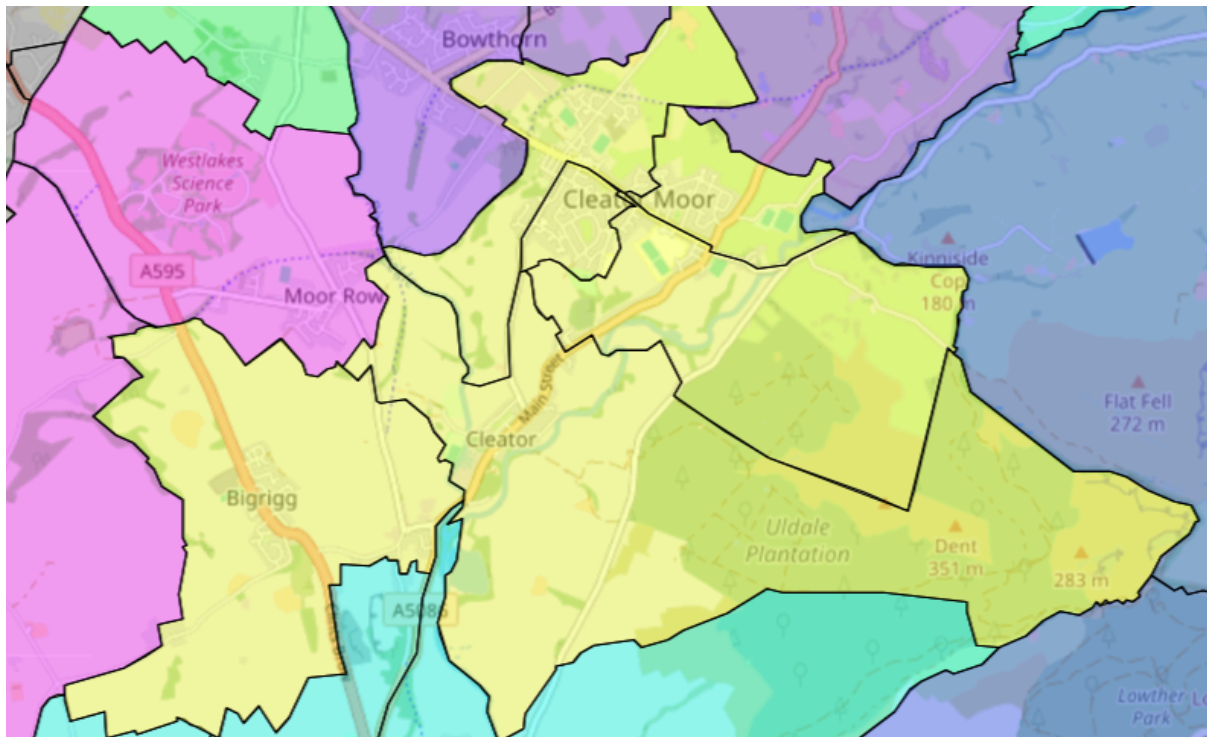


## Cleator Moor West & Frizington



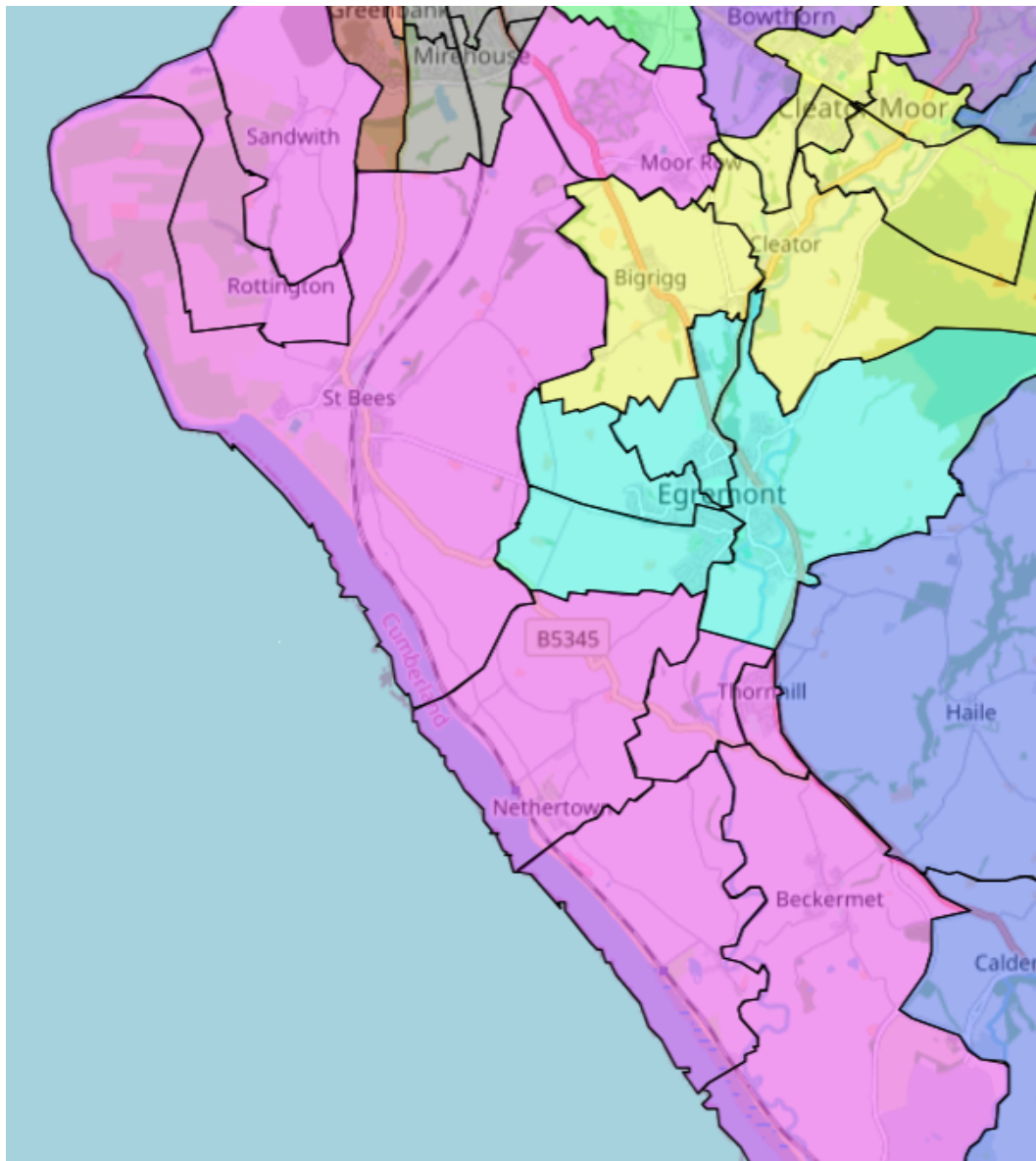
It is important to keep the whole of Frizington together, and it naturally connects with the west of Cleator Moor via Bowthorn Road. The west of Cleator Moor has a natural boundary at Bowthorn Road which, given Cleator Moor has to be split somewhere in order to meet the electorate target, is the best place to break it up.

## Cleator Moor East



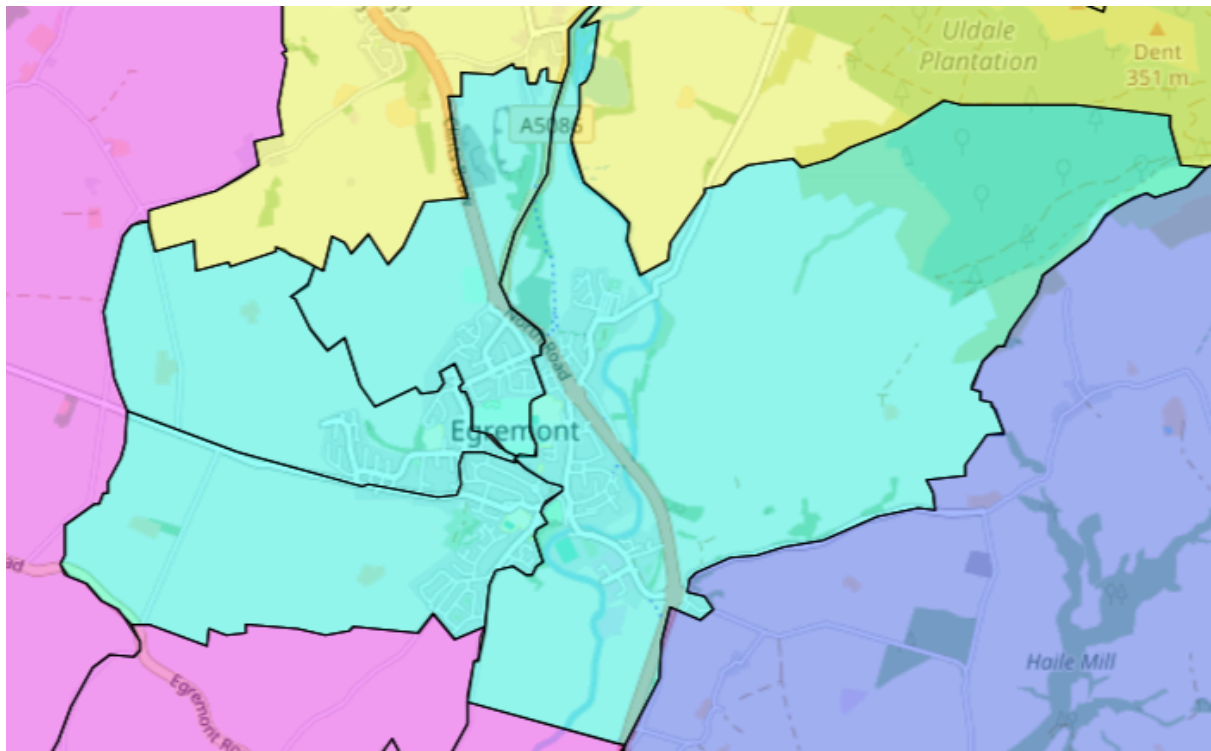
This maintains the main communities of Cleator Moor and Cleator in one ward, with Bigrigg added in. This brings the eastern polling district of Cleator Moor back into the town rather than have it attached to Frizington and the surrounding area, as had happened previously, which created an unnatural boundary.

## St. Bees & Coastal



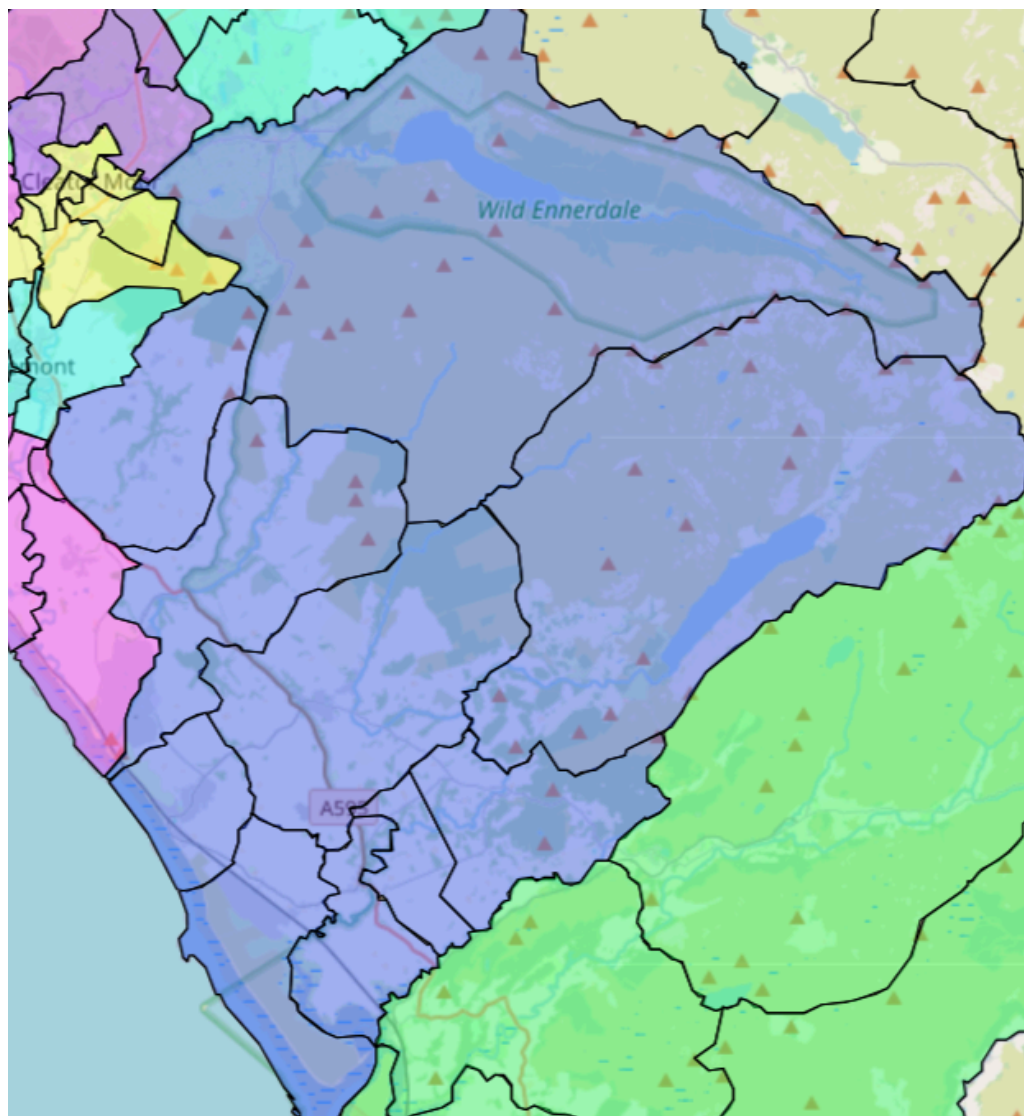
This creates a new coastal ward with St. Bees at its core, bringing in Moor Row and communities that connect along the west of the A595 and the B5345. We think this creates a distinct coastal ward that would give it a more effective voice than having these communities split into three different wards.

## Egremont



The current polling district configuration of Egremont makes it very difficult to split the town in a way that isn't detrimental to the strong identity of the town. Despite the numbers being over the variance, we feel it is important to keep the town together in one ward, with its very distinct identity and community ties.

## Gosforth



This maintains much of the existing Gosforth ward but brings in the Ennerdale and Wasdale valleys and areas along the constituency boundary that are currently in Millom Without. This creates a ward that fits with our constituency boundary and meets your electoral target. Drigg and Holmrook to the south are tied in with Gosforth and Seascale for school, shopping and leisure activities and the River Mite creates a natural boundary along the southern edge. Further, bringing the Ennerdale and Wasdale valleys together brings the Western Fells and western stretch of the Lake District National Park together into one ward.

Although outside our constituency, our configuration ensures that Millom Without and Millom can be maintained within your variance on new boundaries.



Electoral data

Using this sheet:

Fill in the cells for each polling district. Please make sure that the names of each parish, parish ward and district ward are correct and consistant. Check your data in the cells to the right.

Scroll right to see the second table

What is the polling district code?	Is there any other description you use for this area?	Is this polling district contained in a parish? If not, leave this cell blank.	Is this polling district contained in a parish ward? If not, leave this cell blank.	Is this polling district contained in a group of parishes with a joint parish council? If not, leave this cell blank.	What ward is this polling district in?	What is the current electorate?	What is the predicted electorate?
------------------------------------	---	--	---	---	--	---------------------------------	-----------------------------------

Polling district	Description of area	Parish	Parish ward	Grouped parish council	Existing ward	Electorate 2024	Electorate 2030
EX1	Example 1	Little Example		Little and Even Littler	Example	480	502
EX2	Example 2	Even Littler Example		Little and Even Littler	Example	67	68
EX3	Example 3	Medium Example			Example	893	897
EX4	Example 4	Big Example	Big Example East		Example	759	780
EX5	Example 5	Big Example	Big Example West		Example	803	824

AL_BA	Camerton		Seaton		122	122
AL_CD1	Seaton		Seaton		1,175	1156
AL_CD2	Seaton		Seaton		2,789	2868
AL_CW5	Workington	St John's Ward	Workington Central & Stainbu		522	518
AL_CX1	Workington	St Michael's Ward	Workington Central & Stainbu		609	591
AL_CX4	Workington	St Michael's Ward	Workington Central & Stainbu		236	229
AL_CX6	Workington	Northside Ward	Workington Central & Stainbu		527	512
AL_CX7	Workington	Northside Ward	Workington Central & Stainbu		112	107
AL_CX8	Workington	Northside Ward	Workington Central & Stainbu		125	124
AL_CY1	Workington	Stainburn Ward	Workington Central & Stainbu		1,657	1637
AL_CY2	Workington	St John's Ward	Workington Central & Stainbu		110	107
AL_CW2	Workington	St John's Ward	Workington South		561	545
AL_CW3	Workington	St John's Ward	Workington South		701	678
AL_CW4	Workington	St John's Ward	Workington South		313	299
AL_CW7	Workington	St John's Ward	Workington South		469	452
AL_CX2	Workington	St Michael's Ward	Workington South		692	672
AL_CX3	Workington	St Michael's Ward	Workington South		850	813
AL_CX5	Workington	St Michael's Ward	Workington South		534	625
AL_CU1	Workington	Moorclose Ward	Moorclose		1,100	1076
AL_CU2	Workington	Moorclose Ward	Moorclose		711	989
AL_CW1	Workington	St John's Ward	Moorclose		1,382	1356
AL_CW6	Workington	St John's Ward	Moorclose		371	362
AL_CU3	Workington	Moorclose Ward	Westfield		678	663
AL_CU4	Workington	Westfield Ward	Westfield		749	730
AL_CV2	Workington	Salterbeck Ward	Westfield		420	409
AL_CV5	Workington	Westfield Ward	Westfield		985	1206
AL_CV6	Workington	Westfield Ward	Westfield		188	184
AL_CV7	Workington	Westfield Ward	Westfield		260	258
AL_CV8	Workington	Salterbeck Ward	Westfield		250	242
AL_CV9	Workington	Westfield Ward	Westfield		200	194
AL_CT1	Workington	Harrington Ward	Harrington		532	517
AL_CT2	Workington	Harrington Ward	Harrington		1,498	1539
AL_CT3	Workington	Harrington Ward	Harrington		473	465
AL_CV1	Workington	Salterbeck Ward	Harrington		470	451
AL_CV3	Workington	Salterbeck Ward	Harrington		787	763
AL_CV4	Workington	Salterbeck Ward	Harrington		359	339
AL_BD1	Dean		Marron		282	270
AL_BE	Dean		Marron		512	498
AL_BF1	Dean		Marron		206	198
AL_BL	Great Clifton		Marron		865	847
AL_BM	Greysouthen		Marron		402	391
AL_BV1	Little Clifton		Marron		362	348
AL_BV2	Greysouthen		Marron		111	108
CO_AE-1	Arlecdon & Frizington	Arlecdon	Marron		650	624
CO_AE-2	Arlecdon & Frizington	Arlecdon	Marron		177	173
CO_AE-4	Lamplugh		Marron		342	316
CO_AE-5	Lamplugh		Marron		251	241
AL_CK	Winscales		Howgate		175	176
CO_DLP-1	Distington		Howgate		1,319	1279
CO_DLP-2	Distington		Howgate		375	360
CO_DLP-3	Lowca		Howgate		630	615
CO_MO-2	Moresby		Howgate		1,151	1172
CO_MO-3	Moresby		Howgate		316	302
CO_DLP-4	Parton		Bransty & Parton		267	262
CO_DLP-5	Parton		Bransty & Parton		421	412
CO_H-1	Whitehaven	Harras	Bransty & Parton		828	980
CO_WC-1	Whitehaven	Whitehaven Central North	Bransty & Parton		585	566
CO_WC-2	Whitehaven	Whitehaven Central North	Bransty & Parton		509	493
CO_WC-3	Whitehaven	Whitehaven Central North	Bransty & Parton		1,543	1483
CO_H-2	Whitehaven	Hillcrest Ward	Hillcrest & Hensingham		1,690	1741
CO_H-3	Whitehaven	Hillcrest Ward	Hillcrest & Hensingham		644	625
CO_H-4	Whitehaven	Hillcrest Ward	Hillcrest & Hensingham		886	959
CO_S-1	Whitehaven	Sneckyeat North Ward	Hillcrest & Hensingham		264	258
CO_MB-1	Weddicar	Keekle Ward	Hillcrest & Hensingham		319	300
CO_MO-1	Weddicar	Weddicar North Ward	Hillcrest & Hensingham		47	45
CO_CO-1	Whitehaven	Corkickle North Ward	Whitehaven Central		470	451
CO_CO-2	Whitehaven	Corkickle South Ward	Whitehaven Central		478	477
CO_CO-3	Whitehaven	Corkickle South Ward	Whitehaven Central		585	567
CO_WC-4	Whitehaven	Whitehaven Central North	Whitehaven Central		279	273
CO_WC-5	Whitehaven	Whitehaven Central North	Whitehaven Central		541	520
CO_WC-6	Whitehaven	Whitehaven Central South Ward	Whitehaven Central		764	721
CO_WC-7	Whitehaven	Whitehaven Central South Ward	Whitehaven Central		298	289
CO_WS-1	Whitehaven	Mirehouse East Ward	Whitehaven Central		230	221
CO_WS-6	Whitehaven	Whitehaven South Ward	Whitehaven Central		282	260
CO_K-1	Whitehaven	Kells Ward	Kells		684	659
CO_K-2	Whitehaven	Kells Ward	Kells		1,037	995

Check your data	2024	2030
Number of councillors:	55	55
Overall electorate:	216,592	214,485
Average electorate per cllr:	3,938	3,900

Scroll left to see the first table

Fill in the name of each ward once	Fill in the number of councillors per ward	These cells will show you the electorate and variance. They change depending what you enter in the table to the left.
------------------------------------	--	---

Name of ward	Number of cllrs per ward	Electorate 2024	Variance 2024	Electorate 2030	Variance 2030
Seaton	1	4,086	4%	4,146	6%
Workington Central & Stainburn	1	3,898	-1%	3,825	-2%
Workington South	1	4,120	5%	4,084	5%
Moorclose	1	3,564	-9%	3,783	-3%
Westfield	1	3,730	-5%	3,886	0%
Harrington	1	4,119	5%	4,074	4%
Marron	1	4,160	6%	4,014	3%
Bransty & Parton	1	4,153	5%	4,196	8%
Hillcrest & Hensingham	1	3,850	-2%	3,928	1%
Howgate	1	3,966	1%	3,904	0%
Whitehaven Central	1	3,927	0%	3,779	-3%
Kells	1	3,706	-6%	3,909	0%
Mirehouse	1	4,280	9%	4,106	5%
Cleator Moor West & Frizington	1	3,930	0%	3,939	1%
Cleator Moor East	1	4,070	3%	4,010	3%
St. Bees & Coastal	1	4,132	5%	4,082	5%
Egremont	1	4,641	18%	4,636	19%
Gosforth	1	3,952	0%	3,845	-1%

CO_WS-7	Whitehaven	Whitehaven South Ward	Kells	1,127	1355
CO_WS-8	Whitehaven	Whitehaven South Ward	Kells	858	900
CO_S-2	Whitehaven	Sneckyeat South Ward	Mirehouse	626	600
CO_S-3	Whitehaven	Sneckyeat South Ward	Mirehouse	620	592
CO_S-4	Whitehaven	Sneckyeat South Ward	Mirehouse	166	157
CO_WS-2	Whitehaven	Mirehouse East Ward	Mirehouse	638	616
CO_WS-3	Whitehaven	Mirehouse East Ward	Mirehouse	721	693
CO_WS-4	Whitehaven	Mirehouse West Ward	Mirehouse	773	740
CO_WS-5	Whitehaven	Mirehouse West Ward	Mirehouse	736	708
CO_AE-6	Arlecdon & Frizington	Frizington	Cleator Moor West & Frizingt	1,350	1362
CO_AE-7	Arlecdon & Frizington	Frizington	Cleator Moor West & Frizingt	738	702
CO_CM-3	Cleator Moor	Cleator Moor North	Cleator Moor West & Frizingt	1,842	1875
CO_CM-1	Cleator Moor	Cleator Moor East	Cleator Moor East	659	648
CO_CM-2	Cleator Moor	Cleator Moor East	Cleator Moor East	766	734
CO_CM-4	Cleator Moor	Cleator Moor South	Cleator Moor East	460	498
CO_CM-5	Cleator Moor	Cleator Moor South	Cleator Moor East	621	603
CO_CM-6	Cleator Moor	Cleator Moor South	Cleator Moor East	892	868
CO_MB-2	Egremont	North Ward	Cleator Moor East	672	659
CO_WS-9	Whitehaven	Whitehaven South Ward	St. Bees & Coastal	229	211
CO_MB-3	Egremont	North Ward	St. Bees & Coastal	778	852
CO_SB-3	St Bees	Rottington Ward	St. Bees & Coastal	58	57
CO_SB-4	St Bees	St Bees Ward	St. Bees & Coastal	1,342	1290
CO_SB-1	Lowside Quarter	Nethertown Ward	St. Bees & Coastal	340	332
CO_SB-2	Lowside Quarter		St. Bees & Coastal	48	47
CO_B-2	Lowside Quarter	Braystones Ward	St. Bees & Coastal	113	110
CO_B-3	Beckermets with Thornhill		St. Bees & Coastal	521	503
CO_B-4	Beckermets with Thornhill		St. Bees & Coastal	703	680
CO_E-1	Egremont	South Ward	Egremont	1,516	1609
CO_E-2	Egremont	North Ward	Egremont	710	683
CO_E-3	Egremont	North Ward	Egremont	1,051	1025
CO_E-4	Egremont	South Ward	Egremont	1,364	1319
CO_AE-3	Ennerdale & Kinniside		Gosforth	279	272
CO_B-1	Haile & Wilton		Gosforth	367	350
CO_GS-1	Ponsonby		Gosforth	220	215
CO_GS-2	Gosforth		Gosforth	973	967
CO_GS-3	Wasdale		Gosforth	99	95
CO_GS-4	Drigg & Carleton	Drigg & Carleton	Gosforth	201	199
CO_GS-5	Drigg & Carleton	Drigg & Carleton	Gosforth	199	191
CO_GS-6	Irton-with-Santon	Irton-with-Santon	Gosforth	75	75
CO_GS-7	Irton-with-Santon	Irton-with-Santon	Gosforth	109	102
CO_GS-8	Seascale		Gosforth	1,430	1379























Electoral data

Using this sheet:

Fill in the cells for each polling district. Please make sure that the names of each parish, parish ward and district ward are correct and consistant. Check your data in the cells to the right.

Scroll right to see the second table

What is the polling district code?	Is there any other description you use for this area?	Is this polling district contained in a parish? If not, leave this cell blank.	Is this polling district contained in a parish ward? If not, leave this cell blank.	Is this polling district contained in a group of parishes with a joint parish council? If not, leave this cell blank.	What ward is this polling district in?	What is the current electorate?	What is the predicted electorate?
------------------------------------	---	--	---	---	--	---------------------------------	-----------------------------------

Polling district	Description of area	Parish	Parish ward	Grouped parish council	Existing ward	Electorate 2024	Electorate 2030
------------------	---------------------	--------	-------------	------------------------	---------------	-----------------	-----------------

EX1	Example 1	Little Example			Little and Even Littler	Example	480	502
EX2	Example 2	Even Littler Example			Little and Even Littler	Example	67	68
EX3	Example 3	Medium Example				Example	893	897
EX4	Example 4	Big Example	Big Example East			Example	759	780
EX5	Example 5	Big Example	Big Example West			Example	803	824

AL_AA	Above Derwent				Bothel and Wharrels	517	498
AL_AB	Above Derwent				Bothel and Wharrels	361	350
AL_AC	Above Derwent				Bothel and Wharrels	73	72
AL_AD1	Allhallows				Aspatria	318	310
AL_AD2	Boltons				Thursby	71	69
AL_AE	Allonby				Aspatria	354	345
AL_AF	Aspatria	Aspatria - East Ward			Aspatria	690	673
AL_AG1	Aspatria	Aspatria - Central Ward			Aspatria	362	349
AL_AG2	Aspatria	Aspatria - Central Ward			Aspatria	605	705
AL_AH	Aspatria	Aspatria - West Ward			Aspatria	438	426
AL_AI1	Bassenthwaite				Bothel and Wharrels	321	304
AL_AI2	Bewaldeth and Snittlegarth				Bothel and Wharrels	44	41
AL_AJ1	Blennerhasset and Torpenhow				Bothel and Wharrels	166	167
AL_AJ2	Allhallows				Aspatria	91	90
AL_AK	Blennerhasset and Torpenhow				Bothel and Wharrels	179	174
AL_AL	Blennerhasset and Torpenhow				Bothel and Wharrels	211	199
AL_AM	Boltons				Thursby	262	256
AL_AN	Boltons				Thursby	175	173
AL_AO	Borrowdale				Keswick	137	125
AL_AP	Borrowdale				Keswick	122	116
AL_AQ1	Blindcrake				Bothel and Wharrels	349	334
AL_AQ2	Bothel and Threapland				Bothel and Wharrels	37	38
AL_AR	Bridekirk				Dearham and Broughton	266	259
AL_AS	Bridekirk				Dearham and Broughton	330	310
AL_AT	Brigham				Cockermouth South	892	860
AL_AU	Bromfield				Aspatria	290	278
AL_AV	Bromfield				Aspatria	161	153
AL_AW	Broughton				Dearham and Broughton	481	471
AL_AX	Broughton				Dearham and Broughton	895	879
AL_AY	Broughton Moor	Broughton Moor			Maryport South	636	778
AL_AZ	Blindcrake				Bothel and Wharrels	31	27
AL_BA	Camerton				Seaton	122	122
AL_BB	Crossscanonby				Maryport North	755	737
AL_BC1	Crossscanonby				Maryport North	101	98
AL_BC2	Oughterside and Allerby				Dearham and Broughton	106	106
AL_BC3	Gilcrux				Dearham and Broughton	32	31
AL_BD1	Dean				Cockermouth South	282	270
AL_BD2	Blindbothel				Bothel and Wharrels	47	46
AL_BE	Dean				Cockermouth South	512	498
AL_BF1	Dean				Cockermouth South	206	198
AL_BF2	Blindbothel				Bothel and Wharrels	61	58
AL_BF3	Loweswater				Bothel and Wharrels	89	82
AL_BG1	Dearham				Dearham and Broughton	719	699
AL_BG2	Dearham				Dearham and Broughton	1,316	1266
AL_BH1	Dundraw				Aspatria	139	139
AL_BH2	Waverton				Wigton	43	40
AL_BI	Embleton				Bothel and Wharrels	252	249
AL_BJ1	Embleton				Bothel and Wharrels	72	70
AL_BJ2	Blindcrake				Bothel and Wharrels	25	24
AL_BJ3	Embleton				Bothel and Wharrels	31	30
AL_BK	Gilcrux				Dearham and Broughton	241	233
AL_BL	Great Clifton				St John's and Great Clifton	865	847
AL_BM	Greysouthen				Cockermouth South	402	391
AL_BN	Hayton and Mealo				Aspatria	190	184
AL_BO1	Holme Abbey				Solway Coast	614	641
AL_BO2	Holme East Waver				Solway Coast	22	20
AL_BP	Holme East Waver				Solway Coast	269	262
AL_BQ	Holme Low				Solway Coast	355	348
AL_BR	Holme St Cuthbert				Aspatria	155	153
AL_BS	Holme St Cuthbert				Aspatria	181	178
AL_BT	Ireby and Uldale				Bothel and Wharrels	269	260
AL_BU	Ireby and Uldale				Bothel and Wharrels	87	86
AL_BV1	Little Clifton				Cockermouth South	362	348
AL_BV2	Greysouthen				Cockermouth South	111	108
AL_BW1	Lorton				Bothel and Wharrels	227	216
AL_BW2	Blindbothel				Bothel and Wharrels	32	32
AL_BX1	Loweswater				Bothel and Wharrels	103	97
AL_BX2	Buttermere				Bothel and Wharrels	46	45
AL_BY	Oughterside and Allerby				Dearham and Broughton	379	365
AL_BZ	Papcastle				Cockermouth North	316	311
AL_CA1	Plumbland				Bothel and Wharrels	318	306
AL_CA2	Bothel and Threapland				Bothel and Wharrels	49	47
AL_CB	St Johns Castlerigg and Wyt Castlerigg and Wythburn				Keswick	98	94
AL_CC	St Johns Castlerigg and Wyt Castlerigg and Wythburn				Keswick	152	147
AL_CD1	Seaton				Seaton	1,175	1156
AL_CD2	Seaton				Seaton	2,789	2868
AL_CE	Silloth - on - Solway				Solway Coast	996	980

Check your data	2024	2030
Number of councillors:	46	46
Overall electorate:	216,592	214,485
Average electorate per cllr:	4,709	4,663

Scroll left to see the first table

Fill in the name of each ward once	Fill in the number of councillors per ward	These cells will show you the electorate and variance. They change depending what you enter in the table to the left.
------------------------------------	--	---

Name of ward	Number of cllrs per ward	Electorate 2024	Variance 2024	Electorate 2030	Variance 2030
--------------	--------------------------	-----------------	---------------	-----------------	---------------

Aspatria	1	4,153	-12%	4,159	-11%
Belah	1	5,190	10%	5,114	10%
Belle Vue	1	4,814	2%	4,658	0%
Botcherby	1	5,080	8%	4,869	4%
Bothel and Wharrels	1	4,293	-9%	4,143	-11%
Brampton	1	4,693	0%	4,666	0%
Bransty	1	4,285	-9%	4,315	-7%
Castle	1	4,515	-4%	4,143	-11%
Cleator Moor East and Frizingto	1	4,446	-6%	4,338	-7%
Cleator Moor West	1	4,581	-3%	4,578	-2%
Cockermouth North	1	5,579	18%	5,481	18%
Cockermouth South	1	5,062	8%	4,911	5%
Corby and Hayton	1	4,043	-14%	3,879	-17%
Currock	1	4,506	-4%	4,234	-9%
Dalston and Burgh	1	6,267	33%	6,784	45%
Dearham and Broughton	1	4,765	1%	4,619	-1%
Denton Holme	1	4,883	4%	4,626	-1%
Egremont	1	4,641	-1%	4,636	-1%
Egremont North and St Bees	1	4,359	-7%	4,306	-8%
Gosforth	1	4,814	2%	4,678	0%
Harraby North	1	4,651	-1%	4,502	-3%
Harraby South	1	4,718	0%	4,915	5%
Harrington	1	4,964	5%	4,901	5%
Hillcrest and Hensingham	1	4,320	-8%	4,379	-6%
Houghton and Irthington	1	4,546	-3%	4,448	-5%
Howgate	1	4,479	-5%	4,402	-6%
Kells and Sandwith	1	5,279	12%	5,390	16%
Keswick	1	4,203	-11%	4,078	-13%
Longtown	1	4,130	-12%	4,033	-14%
Maryport North	1	4,920	4%	4,807	3%
Maryport South	1	4,722	0%	4,898	5%
Millom	1	4,311	-8%	4,363	-6%
Millom Without	1	3,846	-18%	3,782	-19%
Mirehouse	1	4,064	-14%	3,923	-16%
Morton	1	4,642	-1%	4,462	-4%
Moss Bay and Moorclose	1	5,042	7%	5,468	17%
Seaton	1	4,850	3%	4,889	5%
Solway Coast	1	4,382	-7%	4,325	-7%
St John's and Great Clifton	1	5,097	8%	5,010	7%
St Michael's	1	4,604	-2%	4,553	-2%
Stanwix Urban	1	4,793	2%	4,604	-1%
Thursby	1	4,325	-8%	4,343	-7%
Upperby	1	4,495	-5%	4,340	-7%
Wetheral	1	5,840	24%	6,237	34%
Wigton	1	5,549	18%	5,599	20%
Yewdale	1	4,851	3%	4,697	1%

AL_CF	Silloth - on - Solway		Solway Coast	550	538
AL_CG	Silloth - on - Solway		Solway Coast	671	657
AL_CH	Underskiddaw		Bothel and Wharrels	189	182
AL_CI	Waverton		Wigton	218	221
AL_CJ	Westnewton		Aspatria	179	176
AL_CK	Winscales		Harrington	175	176
AL_CL1	Cockermouth	All Saints	Cockermouth North	413	404
AL_CL2	Cockermouth	South Lodge Ward	Cockermouth South	1,380	1326
AL_CL3	Cockermouth	All Saints	Cockermouth North	128	127
AL_CL4	Cockermouth	All Saints	Cockermouth North	412	404
AL_CL5	Cockermouth	All Saints	Cockermouth North	1,225	1242
AL_CL6	Cockermouth	All Saints	Cockermouth North	468	447
AL_CL7	Cockermouth	South Lodge Ward	Cockermouth South	106	101
AL_CM1	Cockermouth	Christchurch	Cockermouth North	712	696
AL_CM2	Cockermouth	Christchurch	Cockermouth North	541	511
AL_CM3	Cockermouth	Christchurch	Cockermouth North	779	756
AL_CM4	Cockermouth	Fitz	Cockermouth North	585	583
AL_CM5	Cockermouth	Double Mills Ward	Cockermouth South	58	60
AL_CM6	Cockermouth	Double Mills Ward	Cockermouth South	751	751
AL_CN1	Keswick	Keswick East Ward	Keswick	1,162	1134
AL_CN2	Keswick	Keswick East Ward	Keswick	991	979
AL_CN3	St Johns Castlerigg and Wyt	Castlerigg and Wythburn	Keswick	63	58
AL_CO1	Keswick	Keswick West Ward	Keswick	872	844
AL_CO2	Keswick	Keswick West Ward	Keswick	606	581
AL_CO3	Keswick - West Ward		Bothel and Wharrels	107	109
AL_CP1	Maryport	Ellenborough Ward	Maryport North	891	872
AL_CP2	Maryport	Ellenfoot Ward	Maryport South	305	292
AL_CP3	Maryport	Brooklands Ward	Maryport South	95	90
AL_CP4	Maryport	Brooklands Ward	Maryport South	305	299
AL_CP5	Maryport	Ellenborough Ward	Maryport North	1,140	1116
AL_CQ1	Maryport	Ewanrigg Ward	Maryport South	609	590
AL_CQ2	Maryport	Ewanrigg Ward	Maryport South	699	683
AL_CQ3	Maryport	Ewanrigg Ward	Maryport South	507	648
AL_CR1	Maryport	Fimby Ward	Maryport South	1,263	1229
AL_CR2	Maryport	Glasson Ward	Maryport South	103	100
AL_CS1	Maryport	Netherhall Ward	Maryport North	764	750
AL_CS2	Maryport	Netherhall Ward	Maryport North	311	309
AL_CS3	Maryport	Netherhall Ward	Maryport North	395	382
AL_CS4	Maryport	Netherhall Ward	Maryport North	563	543
AL_CS5	Maryport	Glasson Ward	Maryport South	200	189
AL_CT1	Workington	Harrington Ward	Harrington	532	517
AL_CT2	Workington	Harrington Ward	Harrington	1,498	1539
AL_CT3	Workington	Harrington Ward	Harrington	473	465
AL_CU1	Workington	Moorclose Ward	Moss Bay and Moorclose	1,100	1076
AL_CU2	Workington	Moorclose Ward	Moss Bay and Moorclose	711	989
AL_CU3	Workington	Moorclose Ward	Moss Bay and Moorclose	678	663
AL_CU4	Workington	Westfield Ward	Moss Bay and Moorclose	749	730
AL_CV1	Workington	Salterbeck Ward	Harrington	470	451
AL_CV2	Workington	Salterbeck Ward	Harrington	420	409
AL_CV3	Workington	Salterbeck Ward	Harrington	787	763
AL_CV4	Workington	Salterbeck Ward	Harrington	359	339
AL_CV5	Workington	Westfield Ward	Moss Bay and Moorclose	985	1206
AL_CV6	Workington	Westfield Ward	Moss Bay and Moorclose	188	184
AL_CV7	Workington	Westfield Ward	Moss Bay and Moorclose	260	258
AL_CV8	Workington	Salterbeck Ward	Harrington	250	242
AL_CV9	Workington	Westfield Ward	St Michael's	200	194
AL_CW1	Workington	St John's Ward	St John's and Great Clifton	1,382	1356
AL_CW2	Workington	St John's Ward	St John's and Great Clifton	561	545
AL_CW3	Workington	St John's Ward	St Michael's	701	678
AL_CW4	Workington	St John's Ward	St Michael's	313	299
AL_CW5	Workington	St John's Ward	St John's and Great Clifton	522	518
AL_CW6	Workington	St John's Ward	Moss Bay and Moorclose	371	362
AL_CW7	Workington	St John's Ward	St Michael's	469	452
AL_CX1	Workington	St Michael's Ward	St Michael's	609	591
AL_CX2	Workington	St Michael's Ward	St Michael's	692	672
AL_CX3	Workington	St Michael's Ward	St Michael's	850	813
AL_CX4	Workington	St Michael's Ward	St Michael's	236	229
AL_CX5	Workington	St Michael's Ward	St Michael's	534	625
AL_CX6	Workington	Northside Ward	Seaton	527	512
AL_CX7	Workington	Northside Ward	Seaton	112	107
AL_CX8	Workington	Northside Ward	Seaton	125	124
AL_CY1	Workington	Stainburn Ward	St John's and Great Clifton	1,657	1637
AL_CY2	Workington	St John's Ward	St John's and Great Clifton	110	107
AL_EA	Aikton		Thursby	328	327
AL_EB	Bowness-on-Solway		Solway Coast	241	239
AL_EC	Bowness-on-Solway		Solway Coast	264	255
AL_ED	Bowness-on-Solway		Solway Coast	314	302
AL_EE1	Caldbeck		Thursby	410	398
AL_EE2	Sebergham		Thursby	21	20
AL_EF	Caldbeck		Thursby	184	180
AL_EG	Kirkbampton		Thursby	393	376
AL_EH1	Kirkbride		Thursby	406	395
AL_EH2	Aikton		Thursby	25	23
AL_EH3	Bowness-on-Solway		Solway Coast	86	83
AL_EI	Sebergham		Thursby	170	169
AL_EJ	Sebergham		Thursby	111	108
AL_EK	Thursby		Thursby	1,094	1196
AL_EL	Westward		Thursby	418	409
AL_EM	Westward		Thursby	257	244
AL_EN1	Wigton		Wigton	1,853	2025
AL_EN2	Wigton		Wigton	1,299	1237
AL_EN3	Wigton		Wigton	904	873
AL_EN4	Wigton		Wigton	811	793
AL_EN5	Woodside		Wigton	187	182
AL_EO	Woodside		Wigton	234	228
CA_AA			Belah	1,035	1006
CA_AB			Belah	832	808
CA_AC			Belah	770	731
CA_AD			Belah	1,093	1131
CA_AE			Belah	1,152	1144

CA_AF	Stanwix Rural	Pennington Ward	Belah	160	155
CA_AG	Kingmoor		Dalston and Burgh	564	809
CA_AH	Kingmoor		Dalston and Burgh	476	462
CA_AJ	Stanwix Rural	Wolsty Ward	Belah	148	139
CA_BA			Botcherby	852	787
CA_BB			Botcherby	1,355	1312
CA_BC			Botcherby	791	754
CA_BD			Botcherby	743	711
CA_BE			Harraby North	813	783
CA_BF			Harraby North	750	720
CA_BG			Harraby North	1,056	999
CA_BH	Wetheral	Durranhill Ward	Botcherby	521	532
CA_CA	Hayton	Hayton Ward	Corby and Hayton	614	577
CA_CB	Hayton	Talkin Ward	Corby and Hayton	167	156
CA_CC	Askerton		Brampton	86	83
CA_CD	Kingwater		Brampton	111	107
CA_CE	Askerton		Brampton	31	30
CA_CF	Brampton		Brampton	2,526	2521
CA_CG	Brampton		Brampton	1,236	1245
CA_CH	Brampton		Brampton	97	96
CA_CJ	Burtholme		Brampton	170	167
CA_CK	Waterhead		Brampton	19	18
CA_CL	Castle Carrock		Corby and Hayton	263	252
CA_CM	Cumrew		Corby and Hayton	86	84
CA_CN	Carlattan		Corby and Hayton	31	30
CA_CP	Cumwhitton		Corby and Hayton	246	237
CA_CQ	Nether Denton		Brampton	249	236
CA_CR	Denton Upper		Brampton	82	80
CA_CS	Waterhead		Brampton	78	75
CA_CT	Kingwater		Brampton	8	8
CA_CU	Farlam		Corby and Hayton	511	499
CA_CW	Midgeholme		Corby and Hayton	50	50
CA_DA			Botcherby	799	755
CA_DB			Currock	674	640
CA_DC			Castle	383	368
CA_DD			Currock	1,568	1447
CA_DE			Denton Holme	551	517
CA_DF			Castle	656	580
CA_DG			Castle	804	746
CA_DH			Castle	766	689
CA_DJ			Castle	581	507
CA_DK			Botcherby	19	18
CA_DL			Currock	140	115
CA_DM			Harraby North	121	166
CA_EA			Upperby	901	864
CA_EB			Upperby	786	760
CA_EC			Upperby	939	912
CA_ED			Upperby	832	803
CA_EE			Currock	1,080	1026
CA_EF			Currock	859	830
CA_EG			Upperby	1,037	1001
CA_EH			Currock	185	176
CA_FA	Beaumont		Dalston and Burgh	380	372
CA_FB	Burgh-by-Sands		Dalston and Burgh	676	657
CA_FC	Burgh-by-Sands		Dalston and Burgh	404	374
CA_FD	Orton		Dalston and Burgh	376	367
CA_FE	Dalston		Dalston and Burgh	1,937	1885
CA_FF	Dalston		Dalston and Burgh	306	295
CA_FG	Cummersdale	Village Ward	Dalston and Burgh	270	500
CA_FH	St Cuthbert Without	St Cuthbert Without Ward	Wetheral	289	409
CA_FJ	St Cuthbert Without	St Cuthbert Without Ward	Wetheral	329	322
CA_FK	St Cuthbert Without	St Cuthbert Without Ward	Wetheral	1,047	1326
CA_FL	St Cuthbert Without	St Cuthbert Without Ward	Wetheral	361	346
CA_GA			Denton Holme	506	473
CA_GB			Denton Holme	741	697
CA_GC			Denton Holme	1,100	1042
CA_GD			Denton Holme	826	784
CA_GE			Denton Holme	1,159	1113
CA_GF			Morton	1,478	1397
CA_GG			Morton	450	433
CA_GH			Castle	117	110
CA_GJ	Cummersdale	Grange Ward	Dalston and Burgh	336	413
CA_HA			Harraby North	1,301	1243
CA_HB			Harraby North	610	591
CA_HC			Harraby South	1,094	1060
CA_HD			Harraby South	424	410
CA_HE			Harraby South	519	497
CA_HF			Harraby South	725	701
CA_HG	St Cuthbert Without	Parklands Ward	Harraby South	1,956	2247
CA_HJ	St Cuthbert Without	Speckled Wood Ward	Wetheral	331	305
CA_JA	Hethersgill		Houghton and Irthington	282	279
CA_JB	Irthington		Houghton and Irthington	564	554
CA_JC	Rockcliffe		Longtown	215	268
CA_JD	Rockcliffe		Longtown	32	31
CA_JE	Kirklington Middle	Kirklington Middle	Houghton and Irthington	294	281
CA_JF	Nicholforest		Longtown	289	282
CA_JG	Rockcliffe		Longtown	447	422
CA_JH	Scaleby		Houghton and Irthington	276	265
CA_JJ	Solport		Longtown	139	135
CA_JK	Irthington		Houghton and Irthington	82	78
CA_JL	Stapleton		Houghton and Irthington	188	187
CA_JM	Walton		Houghton and Irthington	239	229
CA_JN	Westlinton		Longtown	283	271
CA_JP	Arthuret		Longtown	1,169	1134
CA_JQ	Arthuret		Longtown	792	753
CA_JR	Kirkandrews		Longtown	98	95
CA_JS	Kirkandrews		Longtown	160	156
CA_JT	Arthuret		Longtown	67	64
CA_JU	Kirkandrews		Longtown	104	97
CA_JW	Bewcastle		Longtown	335	325

CA_KA			Castle	859	810
CA_KB			Morton	786	771
CA_KC			Morton	1,157	1123
CA_KD			Morton	771	738
CA_KE			Castle	262	251
CA_KF			Belle Vue	1,427	1351
CA_KG			Belle Vue	712	670
CA_KH			Belle Vue	595	571
CA_KJ			Castle	87	82
CA_KK			Belle Vue	378	368
CA_LA			Yewdale	1,038	1011
CA_LB			Yewdale	1,165	1123
CA_LC			Yewdale	1,183	1156
CA_LD			Yewdale	994	961
CA_LE			Yewdale	471	446
CA_LF			Belle Vue	802	829
CA_LG			Belle Vue	900	869
CA_LH	Cummersdale	Newhouse Ward	Dalston and Burgh	542	650
CA_MA			Stanwix Urban	1,337	1285
CA_MB			Stanwix Urban	815	774
CA_MC			Stanwix Urban	1,203	1157
CA_MD			Stanwix Urban	1,007	989
CA_ME	Stanwix Rural	Vallum Ward	Stanwix Urban	214	199
CA_MF	Stanwix Rural	Crosby & Linstock Ward	Houghton and Irthington	312	297
CA_MG	Stanwix Rural	Houghton Ward	Houghton and Irthington	1,381	1416
CA_MH	Stanwix Rural	Crosby & Linstock Ward	Houghton and Irthington	105	98
CA_MJ	Stanwix Rural	Crosby & Linstock Ward	Houghton and Irthington	294	289
CA_MK	Stanwix Rural	Wolsty Ward	Stanwix Urban	217	200
CA_ML	Stanwix Rural	Houghton Ward	Houghton and Irthington	152	109
CA_NA	Hayton	Heads Nook Ward	Corby and Hayton	329	316
CA_NB	Wetheral	Great Corby Ward	Corby and Hayton	296	286
CA_NC	Hayton	Corby Hill Ward	Corby and Hayton	742	713
CA_ND	Wetheral	Great Corby Ward	Corby and Hayton	343	326
CA_NE	Wetheral	Great Corby Ward	Corby and Hayton	365	353
CA_NF	Wetheral	Cumwhinton Ward	Wetheral	510	499
CA_NG	Wetheral	Cumwhinton Ward	Wetheral	544	529
CA_NH	Wetheral	Scotby Ward	Wetheral	1,248	1289
CA_NJ	Wetheral	Aglionby Ward	Houghton and Irthington	179	176
CA_NK	Wetheral	Wetheral Ward	Wetheral	1,181	1212
CA_NL	Wetheral	Aglionby Ward	Houghton and Irthington	198	190
CO_AE-1	Arlecdon & Frizington	Arlecdon	Cleator Moor East and Frizing	650	624
CO_AE-2	Arlecdon & Frizington	Arlecdon	Cleator Moor East and Frizing	177	173
CO_AE-3	Ennerdale & Kinniside		Cleator Moor East and Frizing	279	272
CO_AE-4	Lamplugh		Cleator Moor East and Frizing	342	316
CO_AE-5	Lamplugh		Cleator Moor East and Frizing	251	241
CO_AE-6	Arlecdon & Frizington	Frizington	Cleator Moor East and Frizing	1,350	1362
CO_AE-7	Arlecdon & Frizington	Frizington	Cleator Moor East and Frizing	738	702
CO_B-1	Haile & Wilton		Gosforth	367	350
CO_B-2	Lowside Quarter	Braystones Ward	Gosforth	113	110
CO_B-3	Beckermest with Thornhill		Gosforth	521	503
CO_B-4	Beckermest with Thornhill		Gosforth	703	680
CO_BCS-1	Bootle		Millom Without	357	408
CO_BCS-10	Ulpha (Meeting Only)		Millom Without	103	97
CO_BCS-11	Whicham		Millom Without	367	359
CO_BCS-2	Bootle		Millom Without	225	213
CO_BCS-3	Waberthwaite		Millom Without	114	107
CO_BCS-4	Waberthwaite		Millom Without	73	70
CO_BCS-5	Eskdale		Millom Without	210	201
CO_BCS-6	Muncaster		Millom Without	224	218
CO_BCS-7	Millom	Haverigg Ward	Millom Without	1,011	978
CO_BCS-8	Millom Without	Millom Without Ward	Millom Without	368	360
CO_BCS-9	Millom Without	Millom Without Ward	Millom Without	210	204
CO_CM-1	Cleator Moor	Cleator Moor East	Cleator Moor East and Frizing	659	648
CO_CM-2	Cleator Moor	Cleator Moor East	Cleator Moor West	766	734
CO_CM-3	Cleator Moor	Cleator Moor North	Cleator Moor West	1,842	1875
CO_CM-4	Cleator Moor	Cleator Moor South	Cleator Moor West	460	498
CO_CM-5	Cleator Moor	Cleator Moor South	Cleator Moor West	621	603
CO_CM-6	Cleator Moor	Cleator Moor South	Cleator Moor West	892	868
CO_CO-1	Whitehaven	Corkickle North Ward	Hillcrest and Hensingham	470	451
CO_CO-2	Whitehaven	Corkickle South Ward	Mirehouse	478	477
CO_CO-3	Whitehaven	Corkickle South Ward	Mirehouse	585	567
CO_DLP-1	Distington		Howgate	1,319	1279
CO_DLP-2	Distington		Howgate	375	360
CO_DLP-3	Lowca		Howgate	630	615
CO_DLP-4	Parton		Howgate	267	262
CO_DLP-5	Parton		Howgate	421	412
CO_E-1	Egremont	South Ward	Egremont	1,516	1609
CO_E-2	Egremont	North Ward	Egremont	710	683
CO_E-3	Egremont	North Ward	Egremont	1,051	1025
CO_E-4	Egremont	South Ward	Egremont	1,364	1319
CO_GS-1	Ponsonby		Gosforth	220	215
CO_GS-2	Gosforth		Gosforth	973	967
CO_GS-3	Wasdale (Meeting Only)		Gosforth	99	95
CO_GS-4	Drigg & Carleton	Drigg & Carleton	Millom Without	201	199
CO_GS-5	Drigg & Carleton	Drigg & Carleton	Millom Without	199	191
CO_GS-6	Irton-with-Santon	Irton-with-Santon	Millom Without	75	75
CO_GS-7	Irton-with-Santon	Irton-with-Santon	Millom Without	109	102
CO_GS-8	Seascale		Gosforth	1,430	1379
CO_H-1	Whitehaven	Harras	Bransty	828	980
CO_H-2	Whitehaven	Hillcrest Ward	Hillcrest and Hensingham	1,690	1741
CO_H-3	Whitehaven	Hillcrest Ward	Hillcrest and Hensingham	644	625
CO_H-4	Whitehaven	Hillcrest Ward	Hillcrest and Hensingham	886	959
CO_K-1	Whitehaven	Kells Ward	Kells and Sandwith	684	659
CO_K-2	Whitehaven	Kells Ward	Kells and Sandwith	1,037	995
CO_M-1	Millom	Holborn Hill Ward	Millom	1,254	1215
CO_M-2	Millom	Holborn Hill Ward	Millom	540	640
CO_M-3	Millom	Newtown Ward	Millom	999	960
CO_M-4	Millom	Newtown Ward	Millom	1,518	1548
CO_MB-1	Weddicar	Keekle Ward	Hillcrest and Hensingham	319	300
CO_MB-2	Egremont	North Ward	Egremont North and St Bees	672	659

CO_MB-3	Egremont	North Ward	Egremont North and St Bees	778	852
CO_MO-1	Weddicar	Weddicar North Ward	Hillcrest and Hensingham	47	45
CO_MO-2	Moresby		Howgate	1,151	1172
CO_MO-3	Moresby		Howgate	316	302
CO_S-1	Whitehaven	Sneckyeat North Ward	Hillcrest and Hensingham	264	258
CO_S-2	Whitehaven	Sneckyeat South Ward	Mirehouse	626	600
CO_S-3	Whitehaven	Sneckyeat South Ward	Mirehouse	620	592
CO_S-4	Whitehaven	Sneckyeat South Ward	Mirehouse	166	157
CO_SB-1	Lowside Quarter	Nethertown Ward	Gosforth	340	332
CO_SB-2	Lowside Quarter		Gosforth	48	47
CO_SB-3	St Bees	Rottington Ward	Egremont North and St Bees	58	57
CO_SB-4	St Bees	St Bees Ward	Egremont North and St Bees	1,342	1290
CO_WC-1	Whitehaven	Whitehaven Central North	Bransty	585	566
CO_WC-2	Whitehaven	Whitehaven Central North	Bransty	509	493
CO_WC-3	Whitehaven	Whitehaven Central North	Bransty	1,543	1483
CO_WC-4	Whitehaven	Whitehaven Central North	Bransty	279	273
CO_WC-5	Whitehaven	Whitehaven Central North	Bransty	541	520
CO_WC-6	Whitehaven Town Council	Whitehaven Central South Ward	Kells and Sandwith	764	721
CO_WC-7	Whitehaven Town Council	Whitehaven Central South Ward	Kells and Sandwith	298	289
CO_WS-1	Whitehaven	Mirehouse East Ward	Mirehouse	230	221
CO_WS-2	Whitehaven	Mirehouse East Ward	Mirehouse	638	616
CO_WS-3	Whitehaven	Mirehouse East Ward	Mirehouse	721	693
CO_WS-4	Whitehaven	Mirehouse West Ward	Egremont North and St Bees	773	740
CO_WS-5	Whitehaven	Mirehouse West Ward	Egremont North and St Bees	736	708
CO_WS-6	Whitehaven Town Council	Whitehaven South Ward	Kells and Sandwith	282	260
CO_WS-7	Whitehaven Town Council	Whitehaven South Ward	Kells and Sandwith	1,127	1355
CO_WS-8	Whitehaven Town Council	Whitehaven South Ward	Kells and Sandwith	858	900
CO_WS-9	Whitehaven Town Council	Whitehaven South Ward	Kells and Sandwith	229	211
					214485















Electoral data

Using this sheet:

Fill in the cells for each polling district. Please make sure that the names of each parish, parish ward and district ward are correct and consistant. Check your data in the cells to the right.

Scroll right to see the second table

What is the polling district code?	Is there any other description you use for this area?	Is this polling district contained in a parish? If not, leave this cell blank.	Is this polling district contained in a parish ward? If not, leave this cell blank.	Is this polling district contained in a group of parishes with a joint parish council? If not, leave this cell blank.	What ward is this polling district in?	What is the current electorate?	What is the predicted electorate?
------------------------------------	---	--	---	---	--	---------------------------------	-----------------------------------

Polling district	Description of area	Parish	Parish ward	Grouped parish council	Existing ward	Electorate 2024	Electorate 2030
------------------	---------------------	--------	-------------	------------------------	---------------	-----------------	-----------------

EX1	Example 1	Little Example			Little and Even Littler	Example	480	502
EX2	Example 2	Even Littler Example			Little and Even Littler	Example	67	68
EX3	Example 3	Medium Example				Example	893	897
EX4	Example 4	Big Example	Big Example East			Example	759	780
EX5	Example 5	Big Example	Big Example West			Example	803	824

AL_AA	Above Derwent				Bothel and Wharrels	517	498
AL_AB	Above Derwent				Bothel and Wharrels	361	350
AL_AC	Above Derwent				Bothel and Wharrels	73	72
AL_AD1	Allhallows				Aspatria	318	310
AL_AD2	Boltons				Thursby	71	69
AL_AE	Allonby				Aspatria	354	345
AL_AF	Aspatria		Aspatria - East Ward		Aspatria	690	673
AL_AG1	Aspatria		Aspatria - Central Ward		Aspatria	362	349
AL_AG2	Aspatria		Aspatria - Central Ward		Aspatria	605	705
AL_AH	Aspatria		Aspatria - West Ward		Aspatria	438	426
AL_AI1	Bassenthwaite				Bothel and Wharrels	321	304
AL_AI2	Bewaldeth and Snittlegarth				Bothel and Wharrels	44	41
AL_AJ1	Blennerhasset and Torpenhow				Bothel and Wharrels	166	167
AL_AJ2	Allhallows				Aspatria	91	90
AL_AK	Blennerhasset and Torpenhow				Bothel and Wharrels	179	174
AL_AL	Blennerhasset and Torpenhow				Bothel and Wharrels	211	199
AL_AM	Boltons				Thursby	262	256
AL_AN	Boltons				Thursby	175	173
AL_AO	Borrowdale				Keswick	137	125
AL_AP	Borrowdale				Keswick	122	116
AL_AQ1	Blindcrake				Bothel and Wharrels	349	334
AL_AQ2	Bothel and Threapland				Bothel and Wharrels	37	38
AL_AR	Bridekirk				Dearham and Broughton	266	259
AL_AS	Bridekirk				Dearham and Broughton	330	310
AL_AT	Brigham				Cockermouth South	892	860
AL_AU	Bromfield				Aspatria	290	278
AL_AV	Bromfield				Aspatria	161	153
AL_AW	Broughton				Dearham and Broughton	481	471
AL_AX	Broughton				Dearham and Broughton	895	879
AL_AY	Broughton Moor		Broughton Moor		Maryport South	636	778
AL_AZ	Blindcrake				Bothel and Wharrels	31	27
AL_BA	Camerton				Seaton	122	122
AL_BB	Crossscanonby				Maryport North	755	737
AL_BC1	Crosscanonby				Maryport North	101	98
AL_BC2	Oughterside and Allerby				Dearham and Broughton	106	106
AL_BC3	Gilcrux				Dearham and Broughton	32	31
AL_BD1	Dean				Cockermouth South	282	270
AL_BD2	Blindbothel				Bothel and Wharrels	47	46
AL_BE	Dean				Cockermouth South	512	498
AL_BF1	Dean				Cockermouth South	206	198
AL_BF2	Blindbothel				Bothel and Wharrels	61	58
AL_BF3	Loweswater				Bothel and Wharrels	89	82
AL_BG1	Dearham				Dearham and Broughton	719	699
AL_BG2	Dearham				Dearham and Broughton	1,316	1266
AL_BH1	Dundraw				Aspatria	139	139
AL_BH2	Waverton				Wigton	43	40
AL_BI	Embleton				Bothel and Wharrels	252	249
AL_BJ1	Embleton				Bothel and Wharrels	72	70
AL_BJ2	Blindcrake				Bothel and Wharrels	25	24
AL_BJ3	Embleton				Bothel and Wharrels	31	30
AL_BK	Gilcrux				Dearham and Broughton	241	233
AL_BL	Great Clifton				St John's and Great Clifton	865	847
AL_BM	Greysouthen				Cockermouth South	402	391
AL_BN	Hayton and Mealo				Aspatria	190	184
AL_BO1	Holme Abbey				Solway Coast	614	641
AL_BO2	Holme East Waver				Solway Coast	22	20
AL_BP	Holme East Waver				Solway Coast	269	262
AL_BQ	Holme Low				Solway Coast	355	348
AL_BR	Holme St Cuthbert				Aspatria	155	153
AL_BS	Holme St Cuthbert				Aspatria	181	178
AL_BT	Ireby and Uldale				Bothel and Wharrels	269	260
AL_BU	Ireby and Uldale				Bothel and Wharrels	87	86
AL_BV1	Little Clifton				Cockermouth South	362	348
AL_BV2	Greysouthen				Cockermouth South	111	108
AL_BW1	Lorton				Bothel and Wharrels	227	216
AL_BW2	Blindbothel				Bothel and Wharrels	32	32
AL_BX1	Loweswater				Bothel and Wharrels	103	97
AL_BX2	Buttermere				Bothel and Wharrels	46	45
AL_BY	Oughterside and Allerby				Dearham and Broughton	379	365
AL_BZ	Papcastle				Cockermouth North	316	311
AL_CA1	Plumbland				Bothel and Wharrels	318	306
AL_CA2	Bothel and Threapland				Bothel and Wharrels	49	47
AL_CB	St Johns Castlerigg and Wyt Castlerigg and Wythburn				Keswick	98	94
AL_CC	St Johns Castlerigg and Wyt Castlerigg and Wythburn				Keswick	152	147
AL_CD1	Seaton				Seaton	1,175	1156
AL_CD2	Seaton				Seaton	2,789	2868
AL_CE	Silloth - on - Solway				Solway Coast	996	980

Check your data	2024	2030
Number of councillors:	55	55
Overall electorate:	216,592	214,485
Average electorate per cllr:	3,938	3,900

Scroll left to see the first table

Fill in the name of each ward once	Fill in the number of councillors per ward	These cells will show you the electorate and variance. They change depending what you enter in the table to the left.
------------------------------------	--	---

Name of ward	Number of cllrs per ward	Electorate 2024	Variance 2024	Electorate 2030	Variance 2030
--------------	--------------------------	-----------------	---------------	-----------------	---------------

Aspatria	1	4,153	5%	4,159	7%
Belah	1	5,190	32%	5,114	31%
Belle Vue	1	4,814	22%	4,658	19%
Botcherby	1	5,080	29%	4,869	25%
Bothel and Wharrels	1	4,293	9%	4,143	6%
Brampton	1	4,693	19%	4,666	20%
Bransty	1	4,285	9%	4,315	11%
Castle	1	4,515	15%	4,143	6%
Cleator Moor East and Frizingto	1	4,446	13%	4,338	11%
Cleator Moor West	1	4,581	16%	4,578	17%
Cockermouth North	1	5,579	42%	5,481	41%
Cockermouth South	1	5,062	29%	4,911	26%
Corby and Hayton	1	4,043	3%	3,879	-1%
Currock	1	4,506	14%	4,234	9%
Dalston and Burgh	1	6,267	59%	6,784	74%
Dearham and Broughton	1	4,765	21%	4,619	18%
Denton Holme	1	4,883	24%	4,626	19%
Egremont	1	4,641	18%	4,636	19%
Egremont North and St Bees	1	4,359	11%	4,306	10%
Gosforth	1	4,814	22%	4,678	20%
Harraby North	1	4,651	18%	4,502	15%
Harraby South	1	4,718	20%	4,915	26%
Harrington	1	4,964	26%	4,901	26%
Hillcrest and Hensingham	1	4,320	10%	4,379	12%
Houghton and Irthington	1	4,546	15%	4,448	14%
Howgate	1	4,479	14%	4,402	13%
Kells and Sandwith	1	5,279	34%	5,390	38%
Keswick	1	4,203	7%	4,078	5%
Longtown	1	4,130	5%	4,033	3%
Maryport North	1	4,920	25%	4,807	23%
Maryport South	1	4,722	20%	4,898	26%
Millom	1	4,311	9%	4,363	12%
Millom Without	1	3,846	-2%	3,782	-3%
Mirehouse	1	4,064	3%	3,923	1%
Morton	1	4,642	18%	4,462	14%
Moss Bay and Moorclose	1	5,042	28%	5,468	40%
Seaton	1	4,850	23%	4,889	25%
Solway Coast	1	4,382	11%	4,325	11%
St John's and Great Clifton	1	5,097	29%	5,010	28%
St Michael's	1	4,604	17%	4,553	17%
Stanwix Urban	1	4,793	22%	4,604	18%
Thursby	1	4,325	10%	4,343	11%
Upperby	1	4,495	14%	4,340	11%
Wetheral	1	5,840	48%	6,237	60%
Wigton	1	5,549	41%	5,599	44%
Yewdale	1	4,851	23%	4,697	20%

AL_CF	Silloth - on - Solway		Solway Coast	550	538
AL_CG	Silloth - on - Solway		Solway Coast	671	657
AL_CH	Underskiddaw		Bothel and Wharrels	189	182
AL_CI	Waverton		Wigton	218	221
AL_CJ	Westnewton		Aspatria	179	176
AL_CK	Winscales		Harrington	175	176
AL_CL1	Cockermouth	All Saints	Cockermouth North	413	404
AL_CL2	Cockermouth	South Lodge Ward	Cockermouth South	1,380	1326
AL_CL3	Cockermouth	All Saints	Cockermouth North	128	127
AL_CL4	Cockermouth	All Saints	Cockermouth North	412	404
AL_CL5	Cockermouth	All Saints	Cockermouth North	1,225	1242
AL_CL6	Cockermouth	All Saints	Cockermouth North	468	447
AL_CL7	Cockermouth	South Lodge Ward	Cockermouth South	106	101
AL_CM1	Cockermouth	Christchurch	Cockermouth North	712	696
AL_CM2	Cockermouth	Christchurch	Cockermouth North	541	511
AL_CM3	Cockermouth	Christchurch	Cockermouth North	779	756
AL_CM4	Cockermouth	Fitz	Cockermouth North	585	583
AL_CM5	Cockermouth	Double Mills Ward	Cockermouth South	58	60
AL_CM6	Cockermouth	Double Mills Ward	Cockermouth South	751	751
AL_CN1	Keswick	Keswick East Ward	Keswick	1,162	1134
AL_CN2	Keswick	Keswick East Ward	Keswick	991	979
AL_CN3	St Johns Castlerigg and Wyt	Castlerigg and Wythburn	Keswick	63	58
AL_CO1	Keswick	Keswick West Ward	Keswick	872	844
AL_CO2	Keswick	Keswick West Ward	Keswick	606	581
AL_CO3	Keswick - West Ward		Bothel and Wharrels	107	109
AL_CP1	Maryport	Ellenborough Ward	Maryport North	891	872
AL_CP2	Maryport	Ellenfoot Ward	Maryport South	305	292
AL_CP3	Maryport	Brooklands Ward	Maryport South	95	90
AL_CP4	Maryport	Brooklands Ward	Maryport South	305	299
AL_CP5	Maryport	Ellenborough Ward	Maryport North	1,140	1116
AL_CQ1	Maryport	Ewanrigg Ward	Maryport South	609	590
AL_CQ2	Maryport	Ewanrigg Ward	Maryport South	699	683
AL_CQ3	Maryport	Ewanrigg Ward	Maryport South	507	648
AL_CR1	Maryport	Fimby Ward	Maryport South	1,263	1229
AL_CR2	Maryport	Glasson Ward	Maryport South	103	100
AL_CS1	Maryport	Netherhall Ward	Maryport North	764	750
AL_CS2	Maryport	Netherhall Ward	Maryport North	311	309
AL_CS3	Maryport	Netherhall Ward	Maryport North	395	382
AL_CS4	Maryport	Netherhall Ward	Maryport North	563	543
AL_CS5	Maryport	Glasson Ward	Maryport South	200	189
AL_CT1	Workington	Harrington Ward	Harrington	532	517
AL_CT2	Workington	Harrington Ward	Harrington	1,498	1539
AL_CT3	Workington	Harrington Ward	Harrington	473	465
AL_CU1	Workington	Moorclose Ward	Moss Bay and Moorclose	1,100	1076
AL_CU2	Workington	Moorclose Ward	Moss Bay and Moorclose	711	989
AL_CU3	Workington	Moorclose Ward	Moss Bay and Moorclose	678	663
AL_CU4	Workington	Westfield Ward	Moss Bay and Moorclose	749	730
AL_CV1	Workington	Salterbeck Ward	Harrington	470	451
AL_CV2	Workington	Salterbeck Ward	Harrington	420	409
AL_CV3	Workington	Salterbeck Ward	Harrington	787	763
AL_CV4	Workington	Salterbeck Ward	Harrington	359	339
AL_CV5	Workington	Westfield Ward	Moss Bay and Moorclose	985	1206
AL_CV6	Workington	Westfield Ward	Moss Bay and Moorclose	188	184
AL_CV7	Workington	Westfield Ward	Moss Bay and Moorclose	260	258
AL_CV8	Workington	Salterbeck Ward	Harrington	250	242
AL_CV9	Workington	Westfield Ward	St Michael's	200	194
AL_CW1	Workington	St John's Ward	St John's and Great Clifton	1,382	1356
AL_CW2	Workington	St John's Ward	St John's and Great Clifton	561	545
AL_CW3	Workington	St John's Ward	St Michael's	701	678
AL_CW4	Workington	St John's Ward	St Michael's	313	299
AL_CW5	Workington	St John's Ward	St John's and Great Clifton	522	518
AL_CW6	Workington	St John's Ward	Moss Bay and Moorclose	371	362
AL_CW7	Workington	St John's Ward	St Michael's	469	452
AL_CX1	Workington	St Michael's Ward	St Michael's	609	591
AL_CX2	Workington	St Michael's Ward	St Michael's	692	672
AL_CX3	Workington	St Michael's Ward	St Michael's	850	813
AL_CX4	Workington	St Michael's Ward	St Michael's	236	229
AL_CX5	Workington	St Michael's Ward	St Michael's	534	625
AL_CX6	Workington	Northside Ward	Seaton	527	512
AL_CX7	Workington	Northside Ward	Seaton	112	107
AL_CX8	Workington	Northside Ward	Seaton	125	124
AL_CY1	Workington	Stainburn Ward	St John's and Great Clifton	1,657	1637
AL_CY2	Workington	St John's Ward	St John's and Great Clifton	110	107
AL_EA	Aikton		Thursby	328	327
AL_EB	Bowness-on-Solway		Solway Coast	241	239
AL_EC	Bowness-on-Solway		Solway Coast	264	255
AL_ED	Bowness-on-Solway		Solway Coast	314	302
AL_EE1	Caldbeck		Thursby	410	398
AL_EE2	Sebergham		Thursby	21	20
AL_EF	Caldbeck		Thursby	184	180
AL_EG	Kirkbampton		Thursby	393	376
AL_EH1	Kirkbride		Thursby	406	395
AL_EH2	Aikton		Thursby	25	23
AL_EH3	Bowness-on-Solway		Solway Coast	86	83
AL_EI	Sebergham		Thursby	170	169
AL_EJ	Sebergham		Thursby	111	108
AL_EK	Thursby		Thursby	1,094	1196
AL_EL	Westward		Thursby	418	409
AL_EM	Westward		Thursby	257	244
AL_EN1	Wigton		Wigton	1,853	2025
AL_EN2	Wigton		Wigton	1,299	1237
AL_EN3	Wigton		Wigton	904	873
AL_EN4	Wigton		Wigton	811	793
AL_EN5	Woodside		Wigton	187	182
AL_EO	Woodside		Wigton	234	228
CA_AA			Belah	1,035	1006
CA_AB			Belah	832	808
CA_AC			Belah	770	731
CA_AD			Belah	1,093	1131
CA_AE			Belah	1,152	1144



CA_AF	Stanwix Rural	Pennington Ward	Belah	160	155
CA_AG	Kingmoor		Dalston and Burgh	564	809
CA_AH	Kingmoor		Dalston and Burgh	476	462
CA_AJ	Stanwix Rural	Wolsty Ward	Belah	148	139
CA_BA			Botcherby	852	787
CA_BB			Botcherby	1,355	1312
CA_BC			Botcherby	791	754
CA_BD			Botcherby	743	711
CA_BE			Harraby North	813	783
CA_BF			Harraby North	750	720
CA_BG			Harraby North	1,056	999
CA_BH	Wetheral	Durranhill Ward	Botcherby	521	532
CA_CA	Hayton	Hayton Ward	Corby and Hayton	614	577
CA_CB	Hayton	Talkin Ward	Corby and Hayton	167	156
CA_CC	Askerton		Brampton	86	83
CA_CD	Kingwater		Brampton	111	107
CA_CE	Askerton		Brampton	31	30
CA_CF	Brampton		Brampton	2,526	2521
CA_CG	Brampton		Brampton	1,236	1245
CA_CH	Brampton		Brampton	97	96
CA_CJ	Burtholme		Brampton	170	167
CA_CK	Waterhead		Brampton	19	18
CA_CL	Castle Carrock		Corby and Hayton	263	252
CA_CM	Cumrew		Corby and Hayton	86	84
CA_CN	Carltonton		Corby and Hayton	31	30
CA_CP	Cumwhitton		Corby and Hayton	246	237
CA_CQ	Nether Denton		Brampton	249	236
CA_CR	Denton Upper		Brampton	82	80
CA_CS	Waterhead		Brampton	78	75
CA_CT	Kingwater		Brampton	8	8
CA_CU	Farlam		Corby and Hayton	511	499
CA_CW	Midgeholme		Corby and Hayton	50	50
CA_DA			Botcherby	799	755
CA_DB			Currock	674	640
CA_DC			Castle	383	368
CA_DD			Currock	1,568	1447
CA_DE			Denton Holme	551	517
CA_DF			Castle	656	580
CA_DG			Castle	804	746
CA_DH			Castle	766	689
CA_DJ			Castle	581	507
CA_DK			Botcherby	19	18
CA_DL			Currock	140	115
CA_DM			Harraby North	121	166
CA_EA			Upperby	901	864
CA_EB			Upperby	786	760
CA_EC			Upperby	939	912
CA_ED			Upperby	832	803
CA_EE			Currock	1,080	1026
CA_EF			Currock	859	830
CA_EG			Upperby	1,037	1001
CA_EH			Currock	185	176
CA_FA	Beaumont		Dalston and Burgh	380	372
CA_FB	Burgh-by-Sands		Dalston and Burgh	676	657
CA_FC	Burgh-by-Sands		Dalston and Burgh	404	374
CA_FD	Orton		Dalston and Burgh	376	367
CA_FE	Dalston		Dalston and Burgh	1,937	1885
CA_FF	Dalston		Dalston and Burgh	306	295
CA_FG	Cummersdale	Village Ward	Dalston and Burgh	270	500
CA_FH	St Cuthbert Without	St Cuthbert Without Ward	Wetheral	289	409
CA_FJ	St Cuthbert Without	St Cuthbert Without Ward	Wetheral	329	322
CA_FK	St Cuthbert Without	St Cuthbert Without Ward	Wetheral	1,047	1326
CA_FL	St Cuthbert Without	St Cuthbert Without Ward	Wetheral	361	346
CA_GA			Denton Holme	506	473
CA_GB			Denton Holme	741	697
CA_GC			Denton Holme	1,100	1042
CA_GD			Denton Holme	826	784
CA_GE			Denton Holme	1,159	1113
CA_GF			Morton	1,478	1397
CA_GG			Morton	450	433
CA_GH			Castle	117	110
CA_GJ	Cummersdale	Grange Ward	Dalston and Burgh	336	413
CA_HA			Harraby North	1,301	1243
CA_HB			Harraby North	610	591
CA_HC			Harraby South	1,094	1060
CA_HD			Harraby South	424	410
CA_HE			Harraby South	519	497
CA_HF			Harraby South	725	701
CA_HG	St Cuthbert Without	Parklands Ward	Harraby South	1,956	2247
CA_HJ	St Cuthbert Without	Speckled Wood Ward	Wetheral	331	305
CA_JA	Hethersgill		Houghton and Irthington	282	279
CA_JB	Irthington		Houghton and Irthington	564	554
CA_JC	Rockcliffe		Longtown	215	268
CA_JD	Rockcliffe		Longtown	32	31
CA_JE	Kirklington Middle	Kirklington Middle	Houghton and Irthington	294	281
CA_JF	Nicholforest		Longtown	289	282
CA_JG	Rockcliffe		Longtown	447	422
CA_JH	Scaleby		Houghton and Irthington	276	265
CA_JJ	Solport		Longtown	139	135
CA_JK	Irthington		Houghton and Irthington	82	78
CA_JL	Stapleton		Houghton and Irthington	188	187
CA_JM	Walton		Houghton and Irthington	239	229
CA_JN	Westlinton		Longtown	283	271
CA_JP	Arthuret		Longtown	1,169	1134
CA_JQ	Arthuret		Longtown	792	753
CA_JR	Kirkandrews		Longtown	98	95
CA_JS	Kirkandrews		Longtown	160	156
CA_JT	Arthuret		Longtown	67	64
CA_JU	Kirkandrews		Longtown	104	97
CA_JW	Bewcastle		Longtown	335	325

CA_KA			Castle	859	810
CA_KB			Morton	786	771
CA_KC			Morton	1,157	1123
CA_KD			Morton	771	738
CA_KE			Castle	262	251
CA_KF			Belle Vue	1,427	1351
CA_KG			Belle Vue	712	670
CA_KH			Belle Vue	595	571
CA_KJ			Castle	87	82
CA_KK			Belle Vue	378	368
CA_LA			Yewdale	1,038	1011
CA_LB			Yewdale	1,165	1123
CA_LC			Yewdale	1,183	1156
CA_LD			Yewdale	994	961
CA_LE			Yewdale	471	446
CA_LF			Belle Vue	802	829
CA_LG			Belle Vue	900	869
CA_LH	Cummersdale	Newhouse Ward	Dalston and Burgh	542	650
CA_MA			Stanwix Urban	1,337	1285
CA_MB			Stanwix Urban	815	774
CA_MC			Stanwix Urban	1,203	1157
CA_MD			Stanwix Urban	1,007	989
CA_ME	Stanwix Rural	Vallum Ward	Stanwix Urban	214	199
CA_MF	Stanwix Rural	Crosby & Linstock Ward	Houghton and Irthington	312	297
CA_MG	Stanwix Rural	Houghton Ward	Houghton and Irthington	1,381	1416
CA_MH	Stanwix Rural	Crosby & Linstock Ward	Houghton and Irthington	105	98
CA_MJ	Stanwix Rural	Crosby & Linstock Ward	Houghton and Irthington	294	289
CA_MK	Stanwix Rural	Wolsty Ward	Stanwix Urban	217	200
CA_ML	Stanwix Rural	Houghton Ward	Houghton and Irthington	152	109
CA_NA	Hayton	Heads Nook Ward	Corby and Hayton	329	316
CA_NB	Wetheral	Great Corby Ward	Corby and Hayton	296	286
CA_NC	Hayton	Corby Hill Ward	Corby and Hayton	742	713
CA_ND	Wetheral	Great Corby Ward	Corby and Hayton	343	326
CA_NE	Wetheral	Great Corby Ward	Corby and Hayton	365	353
CA_NF	Wetheral	Cumwhinton Ward	Wetheral	510	499
CA_NG	Wetheral	Cumwhinton Ward	Wetheral	544	529
CA_NH	Wetheral	Scotby Ward	Wetheral	1,248	1289
CA_NJ	Wetheral	Aglionby Ward	Houghton and Irthington	179	176
CA_NK	Wetheral	Wetheral Ward	Wetheral	1,181	1212
CA_NL	Wetheral	Aglionby Ward	Houghton and Irthington	198	190
CO_AE-1	Arlecdon & Frizington	Arlecdon	Cleator Moor East and Frizing	650	624
CO_AE-2	Arlecdon & Frizington	Arlecdon	Cleator Moor East and Frizing	177	173
CO_AE-3	Ennerdale & Kinniside		Cleator Moor East and Frizing	279	272
CO_AE-4	Lamplugh		Cleator Moor East and Frizing	342	316
CO_AE-5	Lamplugh		Cleator Moor East and Frizing	251	241
CO_AE-6	Arlecdon & Frizington	Frizington	Cleator Moor East and Frizing	1,350	1362
CO_AE-7	Arlecdon & Frizington	Frizington	Cleator Moor East and Frizing	738	702
CO_B-1	Haile & Wilton		Gosforth	367	350
CO_B-2	Lowside Quarter	Braystones Ward	Gosforth	113	110
CO_B-3	Beckermest with Thornhill		Gosforth	521	503
CO_B-4	Beckermest with Thornhill		Gosforth	703	680
CO_BCS-1	Bootle		Millom Without	357	408
CO_BCS-10	Ulpha (Meeting Only)		Millom Without	103	97
CO_BCS-11	Whicham		Millom Without	367	359
CO_BCS-2	Bootle		Millom Without	225	213
CO_BCS-3	Waberthwaite		Millom Without	114	107
CO_BCS-4	Waberthwaite		Millom Without	73	70
CO_BCS-5	Eskdale		Millom Without	210	201
CO_BCS-6	Muncaster		Millom Without	224	218
CO_BCS-7	Millom	Haverigg Ward	Millom Without	1,011	978
CO_BCS-8	Millom Without	Millom Without Ward	Millom Without	368	360
CO_BCS-9	Millom Without	Millom Without Ward	Millom Without	210	204
CO_CM-1	Cleator Moor	Cleator Moor East	Cleator Moor East and Frizing	659	648
CO_CM-2	Cleator Moor	Cleator Moor East	Cleator Moor West	766	734
CO_CM-3	Cleator Moor	Cleator Moor North	Cleator Moor West	1,842	1875
CO_CM-4	Cleator Moor	Cleator Moor South	Cleator Moor West	460	498
CO_CM-5	Cleator Moor	Cleator Moor South	Cleator Moor West	621	603
CO_CM-6	Cleator Moor	Cleator Moor South	Cleator Moor West	892	868
CO_CO-1	Whitehaven	Corkickle North Ward	Hillcrest and Hensingham	470	451
CO_CO-2	Whitehaven	Corkickle South Ward	Mirehouse	478	477
CO_CO-3	Whitehaven	Corkickle South Ward	Mirehouse	585	567
CO_DLP-1	Distington		Howgate	1,319	1279
CO_DLP-2	Distington		Howgate	375	360
CO_DLP-3	Lowca		Howgate	630	615
CO_DLP-4	Parton		Howgate	267	262
CO_DLP-5	Parton		Howgate	421	412
CO_E-1	Egremont	South Ward	Egremont	1,516	1609
CO_E-2	Egremont	North Ward	Egremont	710	683
CO_E-3	Egremont	North Ward	Egremont	1,051	1025
CO_E-4	Egremont	South Ward	Egremont	1,364	1319
CO_GS-1	Ponsonby		Gosforth	220	215
CO_GS-2	Gosforth		Gosforth	973	967
CO_GS-3	Wasdale (Meeting Only)		Gosforth	99	95
CO_GS-4	Drigg & Carleton	Drigg & Carleton	Millom Without	201	199
CO_GS-5	Drigg & Carleton	Drigg & Carleton	Millom Without	199	191
CO_GS-6	Irton-with-Santon	Irton-with-Santon	Millom Without	75	75
CO_GS-7	Irton-with-Santon	Irton-with-Santon	Millom Without	109	102
CO_GS-8	Seascale		Gosforth	1,430	1379
CO_H-1	Whitehaven	Harras	Bransty	828	980
CO_H-2	Whitehaven	Hillcrest Ward	Hillcrest and Hensingham	1,690	1741
CO_H-3	Whitehaven	Hillcrest Ward	Hillcrest and Hensingham	644	625
CO_H-4	Whitehaven	Hillcrest Ward	Hillcrest and Hensingham	886	959
CO_K-1	Whitehaven	Kells Ward	Kells and Sandwith	684	659
CO_K-2	Whitehaven	Kells Ward	Kells and Sandwith	1,037	995
CO_M-1	Millom	Holborn Hill Ward	Millom	1,254	1215
CO_M-2	Millom	Holborn Hill Ward	Millom	540	640
CO_M-3	Millom	Newtown Ward	Millom	999	960
CO_M-4	Millom	Newtown Ward	Millom	1,518	1548
CO_MB-1	Weddicar	Keekle Ward	Hillcrest and Hensingham	319	300
CO_MB-2	Egremont	North Ward	Egremont North and St Bees	672	659

CO_MB-3	Egremont	North Ward	Egremont North and St Bees	778	852
CO_MO-1	Weddicar	Weddicar North Ward	Hillcrest and Hensingham	47	45
CO_MO-2	Moresby		Howgate	1,151	1172
CO_MO-3	Moresby		Howgate	316	302
CO_S-1	Whitehaven	Sneckyeat North Ward	Hillcrest and Hensingham	264	258
CO_S-2	Whitehaven	Sneckyeat South Ward	Mirehouse	626	600
CO_S-3	Whitehaven	Sneckyeat South Ward	Mirehouse	620	592
CO_S-4	Whitehaven	Sneckyeat South Ward	Mirehouse	166	157
CO_SB-1	Lowside Quarter	Nethertown Ward	Gosforth	340	332
CO_SB-2	Lowside Quarter		Gosforth	48	47
CO_SB-3	St Bees	Rottington Ward	Egremont North and St Bees	58	57
CO_SB-4	St Bees	St Bees Ward	Egremont North and St Bees	1,342	1290
CO_WC-1	Whitehaven	Whitehaven Central North	Bransty	585	566
CO_WC-2	Whitehaven	Whitehaven Central North	Bransty	509	493
CO_WC-3	Whitehaven	Whitehaven Central North	Bransty	1,543	1483
CO_WC-4	Whitehaven	Whitehaven Central North	Bransty	279	273
CO_WC-5	Whitehaven	Whitehaven Central North	Bransty	541	520
CO_WC-6	Whitehaven Town Council	Whitehaven Central South Ward	Kells and Sandwith	764	721
CO_WC-7	Whitehaven Town Council	Whitehaven Central South Ward	Kells and Sandwith	298	289
CO_WS-1	Whitehaven	Mirehouse East Ward	Mirehouse	230	221
CO_WS-2	Whitehaven	Mirehouse East Ward	Mirehouse	638	616
CO_WS-3	Whitehaven	Mirehouse East Ward	Mirehouse	721	693
CO_WS-4	Whitehaven	Mirehouse West Ward	Egremont North and St Bees	773	740
CO_WS-5	Whitehaven	Mirehouse West Ward	Egremont North and St Bees	736	708
CO_WS-6	Whitehaven Town Council	Whitehaven South Ward	Kells and Sandwith	282	260
CO_WS-7	Whitehaven Town Council	Whitehaven South Ward	Kells and Sandwith	1,127	1355
CO_WS-8	Whitehaven Town Council	Whitehaven South Ward	Kells and Sandwith	858	900
CO_WS-9	Whitehaven Town Council	Whitehaven South Ward	Kells and Sandwith	229	211

214485













