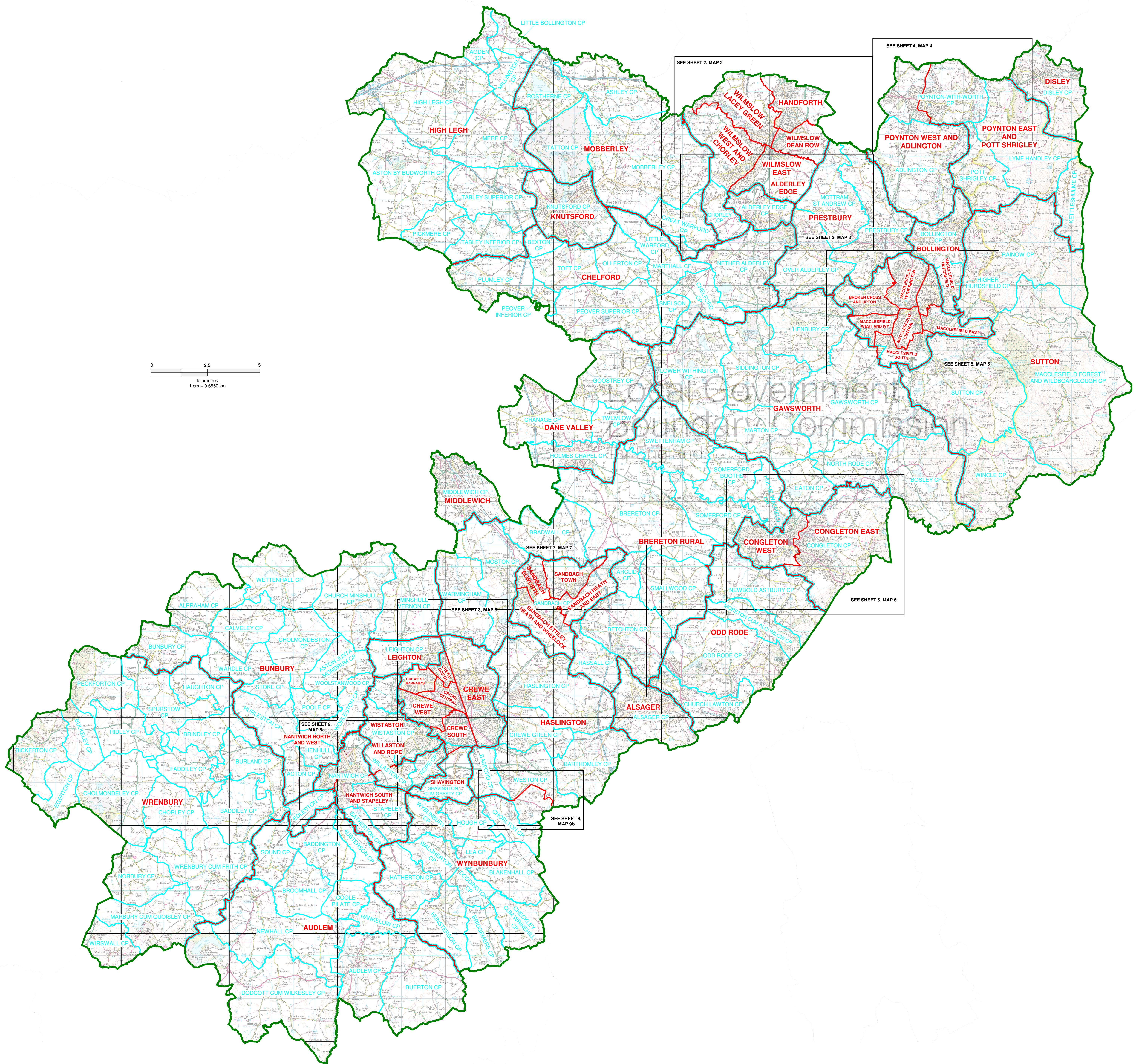






Map referred to in the Cheshire East (Electoral Changes) Order 2011
Sheet 1 of 9

This map is based upon Ordnance Survey material with the permission of Ordnance Survey on behalf of the Controller of Her Majesty's Stationery Office © Crown copyright.
Unauthorised reproduction infringes Crown copyright and may lead to prosecution or civil proceedings.
The Local Government Boundary Commission for England GD100049926 2011.



KEY	
	UNITARY AUTHORITY BOUNDARY
	WARD BOUNDARY
	PARISH BOUNDARY
	PARISH BOUNDARY COINCIDENT WITH WARD BOUNDARY
	WARD NAME
	PARISH NAME