

LOCAL GOVERNMENT AND PUBLIC INVOLVEMENT IN HEALTH ACT 2007
The Rushcliffe Borough Council (Reorganisation of Community Governance) Order
2023

Made 9th January 2023

Coming into force in accordance with article 1(2)

Rushcliffe Borough Council ("the council"), in accordance with section 83 of the Local Government and Public Involvement in Health Act 2007 ("the 2007 Act"), has undertaken a community governance review and made recommendations.

The council has decided to give effect to those recommendations and, in accordance with section 93 of the 2007 Act, has consulted with the local government electors and other interested persons and has had regard to the need to secure that community governance reflects the identities and interests of the community and is effective and convenient:

The council, in accordance with section 100 of the 2007 Act, has had regard to guidance issued under that section.

The council makes the following Order in exercise of the powers conferred by sections 86, 98(3), 98(4) and 240(10) of the 2007 Act.

Citation and commencement

1.

(1) This Order may be cited as the Rushcliffe Borough Council (Reorganisation of Community Governance) Order 2023.

(2) Subject to paragraphs (3) and (4) below, this Order comes into force on 1st April 2023.

(3) Articles 7, 8 and 9 shall come into force on the ordinary day of election of councillors in 2023.

(4) For the purposes of

a) this article

b) article 5; and

c) proceedings preliminary or relating to the elections(e) of parish councillors for the parish of Upper Saxondale, to be held on the ordinary day of election of councillors in 2023, this Order shall come into force the day after that on which it is made.

Interpretation

2. In this Order—

“borough” means the borough of Rushcliffe;

“existing” means existing on the date this Order is made;

“map” means the map marked “Map referred to in the Rushcliffe (Reorganisation of Community Governance) Order 2023” and deposited in accordance with section 96(4) of the 2007 Act: and any reference to a numbered sheet is a reference to the sheet of the map which bears that number;

“new parish” means the parish constituted by article 4;

“ordinary day of election of councillors” has the meaning given by section 37 of the Representation of the People Act 1983; and

“registration officer” means an officer appointed for the purpose of, and in accordance with, section 8 of the Representation of the People Act 1983.

Effect of Order

3. This Order has effect subject to any agreement under section 99 (agreements about incidental matters) of the Local Government and Public Involvement in Health Act 2007 relevant to any provision of this Order.

Constitution of a new parish

4.

(1) A new parish, comprising the area outlined with a red line on the map, shall be constituted within the borough.

(2) The name of the new parish shall be Upper Saxondale.

(3) In consequence of paragraph (1) of this article, the area of the new parish shall cease to be part of the existing parishes of Radcliffe on Trent and Cropwell Butler.

Precept and budget requirement

5.

For the purposes of setting the precept and budget requirements in relation to the parishes of Upper Saxondale, Radcliffe on Trent and Cropwell Butler, Rushcliffe Borough will take account of these changes with effect from 1st April 2023.

Election for the parish of Upper Saxondale

6.

(1) The election of all parish councillors for the parish of Upper Saxondale shall be held on the ordinary day of election of councillors in 2023.

(2) The term of office of every parish councillor elected on the ordinary day of election of councillors shall be four years.

Number of Parish Councillors for the parish of Upper Saxondale

7. The number of councillors to be elected for the parish of Upper Saxondale is seven.

Number of Parish Councillors for the parish of Radcliffe on Trent

8. The number of councillors to be elected for the parish of Radcliffe on Trent is eighteen; nine for Trent Ward and nine for Manvers Ward.

Number of Parish Councillors for the parish of Cropwell Butler

9. The number of councillors to be elected for the parish of Cropwell Butler is seven.

Annual meeting of Upper Saxondale parish council

10. The annual meeting of the new parish council in 2023 shall be convened by the Chief Executive of Rushcliffe Borough Council. The meeting shall take place no later than 14 days after the day on which the councillors elected to the new parish council take office.

Alteration of parish areas

11.

(1) Each area designated by a letter on the map and specified in column (1) of the Schedule shall cease to be part of the parish specified in relation to that area in column (2) of the Schedule and shall become part of the parish specified in relation to that area in column (3) of the Schedule.

Electoral register

12. The registration officer for the borough shall make such rearrangement of, or adaptation of, the register of local government electors as may be necessary for the purposes of, and in consequence of, this Order for it to take effect at the elections to be held on the next ordinary date for parish elections in 2023.

Transfer of property, rights and liabilities

14. Any land, property, rights and liabilities to be transferred to Upper Saxondale Parish Council shall be arranged by separate agreement.

Order date

16. The 1st April 2023 is the order date for the purposes of the Local Government (Parishes and Parish Councils) (England) Regulations 2008.


THE COMMON SEAL of
RUSHCLIFFE BOROUGH COUNCIL

Was hereunto affixed in the presence of

gdy.

Authorised Officer

On the 9 January 2023



SCHEDULE 1

ALTERATION OF AREAS OF PARISHES

Column (1) Area	Column (2) Parish from which is omitted	Column (3) Parish to which added
"A"	Radcliffe On Trent	Upper Saxondale
"B"	Cropwell Butler	Upper Saxondale

UPPER SAXONDALE

map referred to in the
Rushcliffe (Reorganisation
of Community Governance)
Order 2023

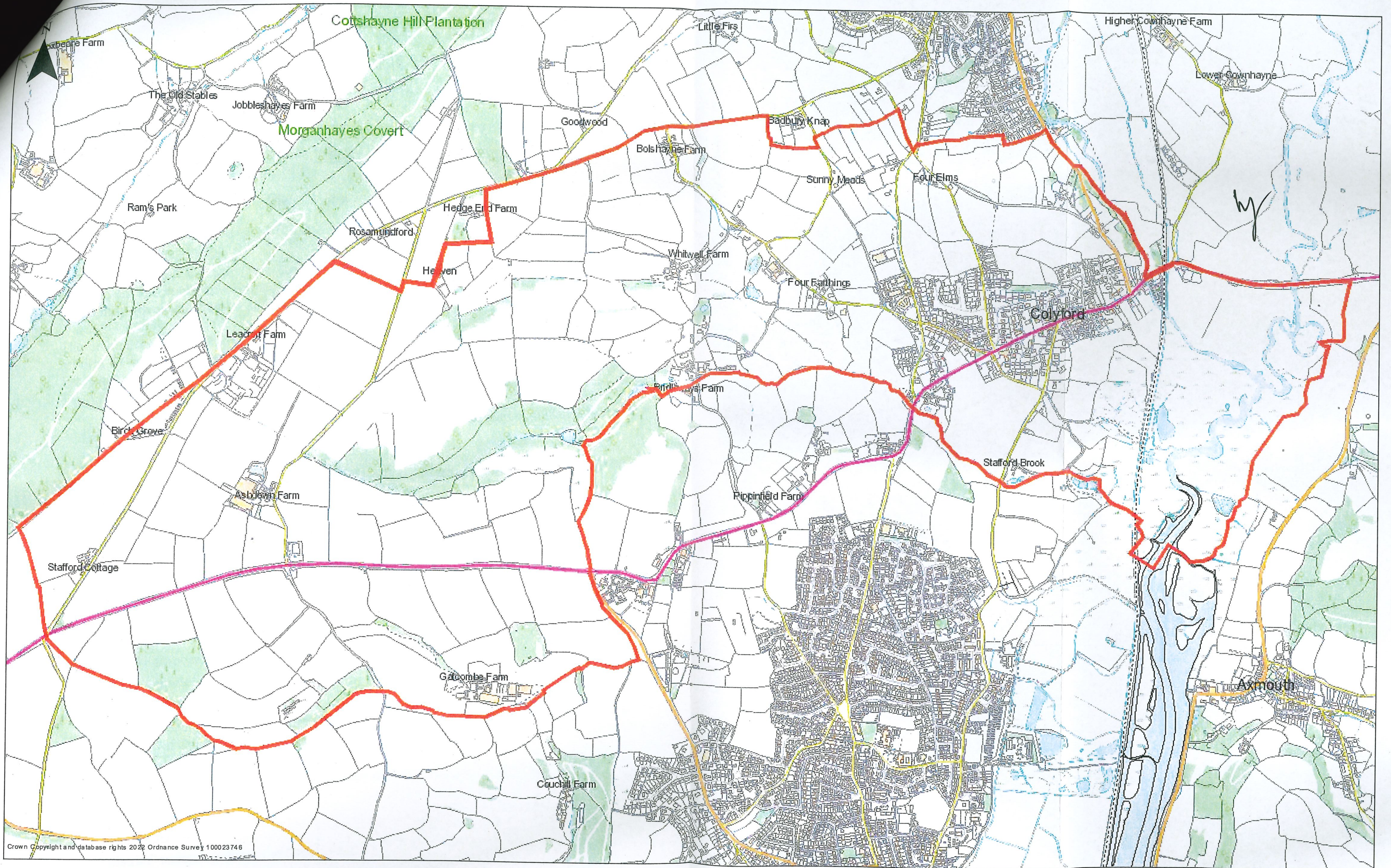


Rushcliffe
Borough Council

qcy
9 Jan 2023

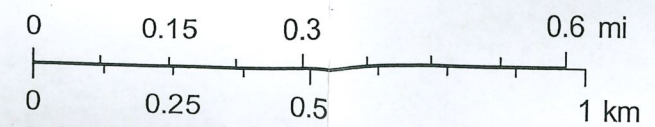
© Crown Copyright and database right 2022.
Ordnance Survey 100019419
You are not permitted to copy, sub-license,
distribute or sell any of this data to third parties in any form.

ord Parish Council - administrative boundary



Crown Copyright and database rights 2022 Ordnance Survey 100023746

1:13,250



Map Tile: SY2392SE Full Reference: SY23614 92032

