

**Buckinghamshire Council**  
**Electoral Review 2022**  
**Response to Consultation on Pattern of Wards**

1. The Local Government Boundary Commission for England is undertaking an electoral review of Buckinghamshire Council. This submission is the Council's response to the Commission's consultation on the ***pattern of wards*** to apply from the 2025 council elections.
2. Our response has taken into account the Commission's [published criteria](#) for achieving a pattern of wards:
  - Electoral equality
  - Community identity
  - Effective local government
3. We have taken into account the Commission's recommendation of 98 councillors as the target 'council size'. As such, we have followed the councillor-electors ratio of one councillor per 4,521 electors, based on the projected 2027 electorate published by the Commission.

***Our draft proposal***

A pattern of 50 wards – comprising two one-member and 48 two-member wards. The list of proposed wards and their names is attached at **Annex 1**.

**Annex 2** items the changes and the variances. **Annex 3** maps the proposals in PDF. An interactive version is [here](#).

4. The Council has been very mindful that 'one size' does not fit all. It has been important to us, in recommending a pattern of wards, that our recommendations should involve a pattern of representation suited to our communities.
5. In framing our proposals, we have not simply followed existing structures as an easy rule. We have sought to ensure our proposals reflect, and promote, community identity. Neither have we thought it necessary simply to disregard existing ward arrangements if there have been good reasons to build on them.
6. In our view, the review represents an opportunity to provide a stable basis for electoral representation after a period of considerable structural change for Buckinghamshire's local governance. As a new unitary authority, it is important that the pattern of wards meets the needs of our communities and provides the best possible reflection of community identity and effective government.
7. We are a member-led authority which sees our democratic relationship with the electorate and local communities as pivotal to Buckinghamshire's future. This

perspective has been important to us from the outset; for example as expressed through our 16 innovative community boards, which provide action-based local forums where our elected members meet regularly with parish and town councils, community groups and local stakeholders to identify key local priorities.

8. Our proposals are consistent with sustaining this effective, community-based commitment to local governance.
9. The proposals were worked up by a cross-party Electoral Review Working Group of the Standards & General Purposes Committee of Buckinghamshire Council. The Group met twice over February and March, making a recommendation to the Committee on 17 March, which was approved. With the agreement of the Commission, our Full Council approved the proposals on 27 April. In doing so, Council endorsed the further discussion with the Commission on a small number of options, consistent with our proposals, which we would wish to finesse further.

### ***Draft proposals – further work***

10. We are conscious that the certain areas around Wycombe and Aylesbury require additional attention to ensure a more sound balance of the three criteria: for example, while the proposals around Wycombe provide good electoral equality, we believe we there are options for maximising yet further the degree of community identity.
11. Similarly, while 96% our ward proposals achieve electoral equality within +/- 10% of the target figure, seven wards require further attention, five of these only marginally so. Our outline proposal for Aston Clinton and Weston Turville reflects community identity but requires further work to bring a better balance of electoral variance; we will present options for this and would welcome discussion of them with the Commission.
12. The areas where we intend working up more detailed options are:
  - A) **Electoral variance:** options will be presented to achieve electoral equality within the overall framework of our proposal (current variance in brackets):
    - i. Aston Clinton & Weston Turville (+18%)
    - ii. Bierton & Wing (+14%)
    - iii. Hazlemere (-12%)
    - iv. Aylesbury North West (+11%)
    - v. Aylesbury West (-11%)
    - vi. Stone & Waddesdon (+11%)
    - vii. Winslow (+11%)
  - B) **Community identity and effective governance:** options will be presented, particularly around the area of Wycombe. Principally:
    - i. Booker, Cressex and Castlefield Ward: cross-party options are being reviewed by the Working Group
    - ii. Gerrards Cross & Hedgerley Ward/Denham & Wexham Ward: potential options for certain polling districts are being reviewed
    - iii. Chalfont St Peter Ward: the parish proposal

13. Our cross-party Electoral Review Working Group will continue to meet to develop options. We would very much value working closely with the Commission during its own fact-finding phase to explore those options. We would also welcome such dialogue throughout the next formal consultation period.

Cllr Thomas Broom

Chairman of the Standards and General Purposes Committee and its Electoral Review Working Group.

**April 2022**

## Annex 1 Warding Proposals, Buckinghamshire Council

### Key:

- Summary: A council membership of 98 councillors. 50 wards (48 with two-member representation; 2 with one-member representation).
- Red lettering: Variance above/below 10% of the average 'electors per councillor' ratio (4,521). Options in development.
- Yellow highlight: Ward with some changes to boundary/name. These can be cross-checked with Annex 2 (spreadsheet of electoral data) which itemises what the specific changes are.

	Proposed ward/name	Electorate 2027	No. of Cllrs	Variance
1.	Abbey	9679	2	7%
2.	Amersham & Chesham Bois	8243	2	-9%
3.	Aston Clinton & Weston Turville	10640	2	18%
4.	Aylesbury East	8632	2	-5%
5.	Aylesbury North	8492	2	-6%
6.	Aylesbury North West	10038	2	11%
7.	Aylesbury South East	9235	2	2%
8.	Aylesbury South West	9155	2	1%
9.	Aylesbury West	8089	2	-11%
10.	Beaconsfield	9330	2	3%
11.	Bernwood	9860	2	9%
12.	Bierton & Wing	10322	2	14%
13.	Booker, Cressex & Castlefield	9157	2	1%
14.	Buckingham East	9731	2	8%
15.	Buckingham West	9390	2	4%
16.	Chalfont St Giles	8792	2	-3%
17.	Chalfont St Peter	8505	2	-6%
18.	Chesham	8274	2	-8%
19.	Chess Valley	8508	2	-6%
20.	Chiltern Ridges	8536	2	-6%
21.	Chiltern Villages	9192	2	2%
22.	Cliveden	8100	2	-10%
23.	Denham & Wexham	8896	2	-2%
24.	Downley	8792	2	-3%
25.	Farnham Common & Burnham Beeches	8748	2	-3%
26.	Flackwell Heath, Little Marlow & Marlow South East	8632	2	-5%
27.	Gerrards Cross & Hedgerley	8213	2	-9%
28.	Great Brickhill	9967	2	10%
29.	Great Missenden	8240	2	-9%
30.	Grendon Underwood	9814	2	9%



	Proposed ward/name	Electorate 2027	No. of Cllrs	Variance
31.	Hazlemere	7916	2	-12%
32.	Iver	9306	2	3%
33.	Ivinghoe	8947	2	-1%
34.	Little Chalfont & Amersham Common	8333	2	-8%
35.	Marlow	8819	2	-2%
36.	Penn Wood & Old Amersham	8803	2	-3%
37.	Ridgeway East	8910	2	-1%
38.	Ridgeway West	8572	2	-5%
39.	Ryemead & Micklefield	9567	2	6%
40.	Stoke Poges	4389	1	-3%
41.	Stone & Waddesdon	10050	2	11%
42.	Terriers & Amersham Hill	9308	2	3%
43.	The Risboroughs	9420	2	4%
44.	The Wooburns, Bourne End & Hedsor	9354	2	3%
45.	Totteridge & Bowerdean	8411	2	-7%
46.	Tylers Green & Loudwater	8792	2	-3%
47.	Watermead & Buckingham Park	4619	1	2%
48.	Wendover Halton & Stoke Mandeville	9647	2	7%
49.	West Wycombe	8638	2	-4%
50.	Winslow	10061	2	11%
	<b>Grand Total</b>	443064		

			Yellow = change	Yellow = where a polling district has had streets moved this is shown as a formula in this cell to show what change has been	red = variance (+/- 10%)	Orange = Polling District Change	
Polling	Parish	Parish ward	Existing ward	Electorate 2027	variance check	Ward Change	Notes
WA			Abbey	1376			
WB			Abbey	3044			
WC			Abbey	2737			
WD			Abbey	1834			
WF2			Abbey	688			
			<b>Abbey Total</b>	9679	7%		
CB	Amersham	Amersham on the Hill	Amersham & Chesham Bois	3962			
CL	Amersham	Weedon Hill	Amersham & Chesham Bois	1809			
CLA	Chesham Bois		Amersham & Chesham Bois	2472			
			<b>Amersham &amp; Chesham Bois Total</b>	8243	-9%		
AAT	Aston Clinton		Aston Clinton & Weston Turville	4712			
AAV	Buckland		Aston Clinton & Weston Turville	647			
AAX	Drayton Beauchamp		Aston Clinton & Weston Turville	126			
ABH	Weston Turville		Aston Clinton & Weston Turville	5156			
			<b>Aston Clinton &amp; Weston Turville Total</b>	10640	18%		
AAA	Aylesbury Town	Bedgrove	Aylesbury East	2644			
AAB	Aylesbury Town	Bedgrove	Aylesbury East	2422			
AAL	Aylesbury Town	Oakfield	Aylesbury East	3422			
BEC	Provis Wharf	Aylesbury Oakfield ward	Aylesbury East	144			
			<b>Aylesbury East Total</b>	8632	-5%		
AAC	Aylesbury Town	Central	Aylesbury North	1978			
AAD	Aylesbury Town	Central	Aylesbury North	1629			
AAF	Aylesbury Town	Elmhurst	Aylesbury North	2683			
AAG	Aylesbury Town	Elmhurst	Aylesbury North	2203			
			<b>Aylesbury North Total</b>	8492	-6%		
AAH	Aylesbury Town	Gatehouse	Aylesbury North West	6391			
AAN	Aylesbury Town	Quarrendon	Aylesbury North West	1967			
AAO	Aylesbury Town	Quarrendon	Aylesbury North West	1675			
BEE	Quarrendon No 3	Aylesbury Quarrendon ward	Aylesbury North West	5			
			<b>Aylesbury North West Total</b>	10038	11%		
AAJ	Aylesbury Town	Mandeville & Elm Farm	Aylesbury South East	2352			
AAK	Aylesbury Town	Mandeville & Elm Farm	Aylesbury South East	2990			
AAR	Aylesbury Town	Walton	Aylesbury South East	1887			
ABB	Stoke Mandeville	Stoke Grange	Aylesbury South East	1034			
				971			Part of ABD to ABC (Athens, Atlanta, Rome, Sydney, Beethoven, Elgar mews, Brubeck Road, Ravel Lane, Brahms Lane, & Mozart End + 469 electors)
ABC	Stoke Mandeville	Stoke Leys	Aylesbury South East				
			<b>Aylesbury South East Total</b>	9235	2%		
AAI	Aylesbury Town	Hawkslade	Aylesbury South West	2304			
				2677			Plus Briskman Way, Jakeman Way, Dixon Close, Hinds Way, Drake Close , Bond Close, Burrell Close & Chapman Close (+378)
AAP	Aylesbury Town	Southcourt	Aylesbury South West				
AAQ	Aylesbury Town	Southcourt	Aylesbury South West	2639			
ABA	Stoke Mandeville	Hawkslade	Aylesbury South West	1536			
			<b>Aylesbury South West Total</b>	9155	1%		
			Aylesbury West	3161			Minus Briskman Way, Jakeman Way, Dixon Close, Hinds Way, Drake Close , Bond Close, Burrell Close & Chapman Close (-378)
AAM	Aylesbury Town	Oxford Road					
AAS	Aylesbury Town	Walton Court	Aylesbury West	1335			
AAW	Coldharbour		Aylesbury West	3593			
			<b>Aylesbury West Total</b>	8089	-11%		
SA	Beaconsfield	North	Beaconsfield	2083			
SBC	Beaconsfield	Central	Beaconsfield	2380			
SB	Beaconsfield	South East	Beaconsfield	898			GX to Beaconsfield
SC	Beaconsfield	West	Beaconsfield	3969			
			<b>Beaconsfield Total</b>	9330	3%		
BBF	Aston Sandford		Bernwood	43			
BBV	Chearsley		Bernwood	457			
BCS	Haddenham		Bernwood	5348			
BDI	Long Crendon		Bernwood	2054			
BEG	Shabbington		Bernwood	453			
				253			Stone & Waddesdon to Bernwood
BBK	Bishopstone	Stone Bishopstone and Hartwell	Bernwood				
BCB	Cuddington		Bernwood	527			Stone & Waddesdon to Bernwood
BCD	Dinton with Ford & Upton		Bernwood	548			Stone & Waddesdon to Bernwood
BCL	Dinton with Ford & Upton		Bernwood	179			Stone & Waddesdon to Bernwood
			<b>Bernwood Total</b>	9860	9%		
BBJ	Bierton	Bierton with Broughton	Bierton & Wing	1254			AC & Bierton to Bierton & Wing
BBS	Broughton Hamlet	Bierton with Broughton	Bierton & Wing	48			AC & Bierton to Bierton & Wing
BCX	Hulcott		Bierton & Wing	104			AC & Bierton to Bierton & Wing
BDB	Kingsbrook		Bierton & Wing	2684			AC & Bierton to Bierton & Wing
							Aylesbury North to Bierton & Wing
AAE	Aylesbury Town	Coppice Way		976			
BBE	Aston Abbotts		Bierton & Wing	339			Wing to Bierton & Wing
BBZ	Creslow		Bierton & Wing	13			Wing to Bierton & Wing
BCA	Cublington		Bierton & Wing	303			Wing to Bierton & Wing
BFC	Whitchurch		Bierton & Wing	866			Wing to Bierton & Wing
BFD	Wing		Bierton & Wing	2339			Wing to Bierton & Wing
BFE	Wingrave with Rowsham		Bierton & Wing	1396			Wing to Bierton & Wing
			<b>Bierton &amp; Wing Total</b>	10322	14%		
WA2			Booker, Cressex & Castlefield	28			
WE			Booker, Cressex & Castlefield	1388			
WF			Booker, Cressex & Castlefield	1037			
WL			Booker, Cressex & Castlefield	3961			
WM			Booker, Cressex & Castlefield	2743			Spearing Rd, Grenfell Av to West Wycombe (-773)
			<b>Booker, Cressex &amp; Castlefield Total</b>	9157	1%		
BBC	Akeley		Buckingham East	408			
BBN	Buckingham Town	Highlands & Watchcroft	Buckingham East	362			
BBO	Buckingham Town	North	Buckingham East	5120			
BCM	Foscott		Buckingham East	32			
BDE	Leckhampstead		Buckingham East	173			
BDF	Lillingstone Dayrell		Buckingham East	77			
BDG	Lillingstone Lovell		Buckingham East	114			
BDK	Maids Moreton		Buckingham East	955			
BEO	Stowe		Buckingham East	250			
BEQ	Thornborough		Buckingham East	535			
				108			Buckingham West to Buckingham East
BBi	Biddlesden		Buckingham East				
BEF	Raddcliffe Cum Chackmore			207			Buckingham West to Buckingham East
BEH	Shalstone		Buckingham East	98			Buckingham West to Buckingham East
BET	Turweston		Buckingham East	168			Buckingham West to Buckingham East
BEX	Water Stratford		Buckingham East	116			Buckingham West to Buckingham East
BEZ	Westbury		Buckingham East	393			Buckingham West to Buckingham East
BBH	Beachampton		Buckingham East	133			Winslow to Buckingham East

Polling	Parish	Parish ward	Existing ward	Electorate 2027	variance check	Ward Change	Notes
BDQ	Nash		Buckingham East	387		Winslow to Buckingham East	
BER	Thornton		Buckingham East	94		Winslow to Buckingham East	
			<b>Buckingham East Total</b>	<b>9731</b>	8%		
BBG	Barton Hartshorn		Buckingham West	70			
BBM	Buckingham Town	Fishers Field	Buckingham West	137			
BBQ	Buckingham Town	South	Buckingham West	6381			
BBX	Chetwode		Buckingham West	60			
BCN	Gawcott with Lenborough		Buckingham West	685			
BCU	Hillesden		Buckingham West	176			
BEB	Preston Bissett		Buckingham West	263			
BES	Tinogewick		Buckingham West	1051			
			<b>Buckingham West</b>				
BEA	Poundon			102		Grendon Underwood to Buckingham West	
BEU	Twyford		Buckingham West	466		Grendon Underwood to Buckingham West	
			<b>Buckingham West Total</b>	<b>9390</b>	4%		
CK	Chalfont St Giles	Chalfont St Giles	Chalfont St Giles	4170			
CKA	Chalfont St Giles	Jordans	Chalfont St Giles	564			
CU	Coleshill		Chalfont St Giles	478			
CX	Seer Green		Chalfont St Giles	1819			
CN	Chalfont St Peter	Gold Hill	Chalfont St Giles	1761			
			<b>Chalfont St Giles Total</b>	<b>8792</b>	-3%		
CH	Chalfont St Peter	Central	Chalfont St Peter	4748		Plus half of Austerwood (+1007)	
CJ	Chalfont St Peter	Chalfont Common	Chalfont St Peter	3758			
			<b>Chalfont St Peter Total</b>	<b>8505</b>	-6%		
CE	Ashley Green	Ashley Green	Chesham	526			
CEA	Ashley Green	Whelpley Hill	Chesham	306			
CP	Chesham	Hilltop	Chesham	1428			
CT	Chesham	Newtown	Chesham	2003			
			<b>Chesham</b>				
CW	Chesham	Ridgeway		2397		Plus Farriers Way, Hillside, Hivings Hill, Portabello Close, Shelley Road, Valley View	
CZ	Chesham	Vale	Chesham	1614			
			<b>Chesham Total</b>	<b>8274</b>	-8%		
CEB	Chenies		Chess Valley	216			
CPA	Chesham	Townsend	Chess Valley	1471			
CPB	Chesham	Townsend	Chess Valley	872			
CY	Chesham	St Mary's	Chess Valley	1412			
CYA	Chesham	Waterside	Chess Valley	2711			
CYC	Latimer & Ley Hill	Ley Hill	Chess Valley	665			
CED	Latimer & Ley Hill	Latimer	Chess Valley	278			
CR1	Little Chalfont	Little Chalfont North East	Chess Valley	983			
			<b>Chess Valley Total</b>	<b>8508</b>	-6%		
CG	Chartridge	Chartridge	Chiltern Ridges	878			
CM	Chartridge	Bellingdon	Chiltern Ridges	562			
			<b>Chiltern Ridges</b>				
CD	Chesham	Asherdige Vale		1428		Minus Farriers Way, Hillside, Hivings Hill, Portabello Close, Shelley Road, Valley View. (-	
CDA	Chesham	Lowndes	Chiltern Ridges	2349			
CMA	Cholesbury Cum St Leonards		Chiltern Ridges	375			
CMB	Cholesbury Cum St Leonards		Chiltern Ridges	457			
CGA	Great Missenden	Ballinger & South Heath	Chiltern Ridges	1024			
CSB	Little Missenden	Hyde Heath	Chiltern Ridges	865			
CMC	The Lee		Chiltern Ridges	599			
			<b>Chiltern Ridges Total</b>	<b>8536</b>	-6%		
RP	Fawley (Parish Meeting)		Chiltern Villages	180			
RF	Great Marlow		Chiltern Villages	311			
RI	Great Marlow		Chiltern Villages	431			
RJ	Great Marlow		Chiltern Villages	427			
RN	Hambleden	Hambleden North	Chiltern Villages	662			
RO	Hambleden	Hambleden South	Chiltern Villages	469			
RM	Ibstone		Chiltern Villages	205			
RA	Lane End		Chiltern Villages	2936			
RG	Marlow Bottom		Chiltern Villages	2605			
RH	Medmenham	Danesfield	Chiltern Villages	453			
RR	Medmenham	Medmenham Village	Chiltern Villages	271			
RQ	Turville		Chiltern Villages	242			
			<b>Chiltern Villages Total</b>	<b>9192</b>	2%		
SEB	Burnham	Burnham Lent Rise	Cliveden	3622			
SED	Dorney		Cliveden	607			
SET	Taplow		Cliveden	1925			
SDA	Burnham	Burnham Church	Cliveden	1945		Both sides of the High street brought together (-30)	
			<b>Cliveden Total</b>	<b>8100</b>	-10%		
SJ	Denham		Denham & Wexham	1246		Denham to Denham & Wexham	
SJA	Denham		Denham & Wexham	1343		Denham to Denham & Wexham	
SJHD	Denham		Denham & Wexham	561		Denham to Denham & Wexham	
SK	Denham		Denham & Wexham	2852		Denham to Denham & Wexham	
SIT	Wexham	The Orchards	Denham & Wexham	287		Stoke Poges & Wexham to Denham & Wexham	
SWG	Wexham	George Green & Middle Green	Denham & Wexham	1011		Stoke Poges & Wexham to Denham & Wexham	
SWS	Wexham	Wexham Street	Denham & Wexham	531		Stoke Poges & Wexham to Denham & Wexham	
SWF	Fulmer		Denham & Wexham	469		Denham to Denham & Wexham	
SKA	Denham		Denham & Wexham	595		Denham to Denham & Wexham	
			<b>Denham &amp; Wexham Total</b>	<b>8896</b>	-2%		
RD	Downley		Downley	1608			
RE	Downley		Downley	2287			
WI	Downley		Downley	2953			
WJ	Downley		Downley	1945			
			<b>Downley Total</b>	<b>8792</b>	-3%		
SD	Burnham	Burnham Beeches	Farnham Common & Burnham Beeches	4148		Both sides of the High street brought together (+30)	
SFN	Farnham	Farnham Royal North	Farnham Common & Burnham Beeches	3417			
SFC	Farnham	Farnham Royal South	Farnham Common & Burnham Beeches	1182			
			<b>Farnham Common &amp; Burnham Beeches Total</b>	<b>8748</b>	-3%		
BC	Chepping Wycombe	Flackwell Heath	Flackwell Heath, Little Marlow & Marlow South East	4702			
BD	Little Marlow		Flackwell Heath, Little Marlow & Marlow South East	790			
BE	Little Marlow		Flackwell Heath, Little Marlow & Marlow South East	456			
BG	Marlow Town	Marlow South East	Flackwell Heath, Little Marlow & Marlow South East	2684			
			<b>Flackwell Heath, Little Marlow &amp; Marlow South Ea</b>	<b>8632</b>	-5%		
SFH	Hedgerley		Gerrards Cross & Hedgerley	703		Gerrards Cross to Gerrards Cross & Hedgerley	
CF	Chalfont St Peter	Austenwood	Gerrards Cross & Hedgerley	968		Minus half of Austenwood (-	
SGE	Gerrards Cross	Gerrards Cross East	Gerrards Cross & Hedgerley	943		Gerrards Cross to Gerrards Cross & Hedgerley	
SGN	Gerrards Cross	Gerrards Cross North	Gerrards Cross & Hedgerley	2729		Gerrards Cross to Gerrards Cross & Hedgerley	
SGS	Gerrards Cross	Gerrards Cross South	Gerrards Cross & Hedgerley	2869		Gerrards Cross to Gerrards Cross & Hedgerley	
			<b>Gerrards Cross &amp; Hedgerley Total</b>	<b>8213</b>	-9%		
BCG	Dunton		Great Brickhill	78			
BCP	Great Brickhill		Great Brickhill	737			
BCV	Hoggeston		Great Brickhill	77			
BCW	Hogshaw		Great Brickhill	58			
BDS	Newton Longville		Great Brickhill	2844			
BDU	North Marston		Great Brickhill	588			
BDW	Oving		Great Brickhill	391			
BDY	Pitchcott		Great Brickhill	45			
BED	Quainton		Great Brickhill	1283			
BEJ	Soulbury		Great Brickhill	699			
BEL	Stewkley		Great Brickhill	1576			
BEM	Stoke Hammond		Great Brickhill	1591			
			<b>Great Brickhill Total</b>	<b>9967</b>	10%		

Polling	Parish	Parish ward	Existing ward	Electorate 2027	variance check	Ward Change	Notes
CO	Great Missenden	Great Missenden	Great Missenden	1847			
CV	Great Missenden	Prestwood & Heath End	Great Missenden	4594			
CVA	Great Missenden	Prestwood & Heath End	Great Missenden	677			
CS	Little Missenden	Little Kingshill & Little Missenden	Great Missenden	1122			
			<b>Great Missenden Total</b>	<b>8240</b>			
BCI	Edgcott		Grendon Underwood	207	-9%		
			<b>Grendon Underwood</b>				
BCY	Ickford			717		Bernwood to Grendon Underwood	
BFH	Worminghall		<b>Grendon Underwood</b>	478		Bernwood to Grendon Underwood	
BBL	Boarstall		Grendon Underwood	107			
BBR	Brill		Grendon Underwood	965			
BBT	Calvert Green		Grendon Underwood	814			
BBU	Chamdon		Grendon Underwood	250			
BBY	Chilton		Grendon Underwood	242			
BCE	Dorton		Grendon Underwood	119			
BCH	East Claydon		Grendon Underwood	323			
BCR	Grendon Underwood		Grendon Underwood	935			
BDD	Kingswood		Grendon Underwood	82			
BDJ	Ludgershall		Grendon Underwood	336			
BDL	Marsh Gibbon		Grendon Underwood	859			
BDO	Middle Claydon		Grendon Underwood	118			
BDV	Oakley		Grendon Underwood	904			
BEK	Steeple Claydon		Grendon Underwood	2207			
BFG	Woodham		Grendon Underwood	38			
BFI	Wotton Underwood		Grendon Underwood	115			
			<b>Grendon Underwood Total</b>	<b>9814</b>	9%		
RK	Hazlemere	Hazlemere North	Hazlemere	4198			
RL	Hazlemere	Hazlemere South	Hazlemere	3718			
			<b>Hazlemere Total</b>	<b>7916</b>	-12%		
SIR	Iver	Iver Village & Richings Park	Iver	1924			
SIV	Iver	Iver Village & Richings Park	Iver	2675			
SV	Iver	Iver Heath	Iver	3923			
SIS	Iver	Shredding Green	Iver	497		Stoke Poges & Wexham to Iver	
SVW	Iver	Wood Lane	Iver	288		Stoke Poges & Wexham to Iver	
			<b>Iver Total</b>	<b>9306</b>	3%		
BBW	Cheddington		Ivinghoe	1503			
BCC	Edlesborough	Dagnall	Ivinghoe	415			
BCJ	Edlesborough	Edlesborough	Ivinghoe	1560			
BDT	Edlesborough	Northall ward	Ivinghoe	387			
BCZ	Ivinghoe	Ivinghoe	Ivinghoe	560			
BDA	Ivinghoe	Ivinghoe Aston	Ivinghoe	244			
BDM	Marsworth		Ivinghoe	641			
BDN	Mentmore		Ivinghoe	333			
BDZ	Pitstone		Ivinghoe	2824			
BEI	Slapton		Ivinghoe	479			
			<b>Ivinghoe Total</b>	<b>8947</b>	-1%		
CA	Amersham	Amersham Common	Little Chalfont & Amersham Common	2155			
CC1	Amersham	Amersham Common West	Little Chalfont & Amersham Common	1674			
CKB	Little Chalfont	Little Chalfont South	Little Chalfont & Amersham Common	1136			
CR	Little Chalfont	Little Chalfont	Little Chalfont & Amersham Common	3368			
			<b>Little Chalfont &amp; Amersham Common Total</b>	<b>8333</b>	-8%		
BF	Marlow Town	Marlow South	Marlow	1671			
BJ	Marlow Town	Marlow North & West	Marlow	1493			
BK	Marlow Town	Marlow North & West	Marlow	2557			
BL	Marlow Town	Marlow North & West	Marlow	2162			
BM	Marlow Town	Marlow North & West	Marlow	936			
			<b>Marlow Total</b>	<b>8819</b>	-2%		
CC	Amersham	Amersham Town	Penn Wood & Old Amersham	2141			
CQ	Little Missenden	Holmer Green	Penn Wood & Old Amersham	3395			
CUA	Penn	Penn	Penn Wood & Old Amersham	700			
CUB	Penn	Penn	Penn Wood & Old Amersham	1869			
CUC	Penn	Penn Street & Winchmore Hill	Penn Wood & Old Amersham	515			
CUD	Penn	Penn Street & Winchmore Hill	Penn Wood & Old Amersham	184			
			<b>Penn Wood &amp; Old Amersham Total</b>	<b>8803</b>	-3%		
KA	Ellesborough		Ridgeway East	676			
AI	Great & Little Hampden		Ridgeway East	262			
KB	Great & Little Kimble-Cum-Marsh		Ridgeway East	1044			
AE	Hughenden	Naphill & Walters Ash	Ridgeway East	2437			
AF	Hughenden	Hughenden Valley	Ridgeway East	1542			
AG	Hughenden	Great Kingshill	Ridgeway East	1315			
AH	Hughenden	Widmer End	Ridgeway East	1634			
			<b>Ridgeway East Total</b>	<b>8910</b>	-1%		
AA	Bledlow cum Saunderton	Bledlow	Ridgeway West	713			
AB	Bledlow cum Saunderton	Bledlow Ridge	Ridgeway West	831			
AD	Bledlow cum Saunderton	Saunderton	Ridgeway West	632			
AC	Bradenham		Ridgeway West	307			
AJ	Lacey Green	Lacey Green and Loosley Row	Ridgeway West	1385			
AK	Lacey Green	Speen	Ridgeway West	542			
AN	Radnage		Ridgeway West	568			
AL	Stokenchurch	Stokenchurch	Ridgeway West	3593			
			<b>Ridgeway West Total</b>	<b>8572</b>	-5%		
WK			Ryemead & Mickelfield	2530			
WK1			Ryemead & Mickelfield	2202			
WN			Ryemead & Mickelfield	2387			
WO			Ryemead & Mickelfield	2447			
			<b>Ryemead &amp; Mickelfield Total</b>	<b>9567</b>	6%		
SFS	Farnham	Farnham Royal South	Stoke Poges	376		Stoke Poges & Wexham to Stoke Poges	
SS	Stoke Poges		Stoke Poges	4013		Stoke Poges & Wexham to Stoke Poges	
			<b>Stoke Poges Total</b>	<b>4389</b>	-3%		1 Member
BBB	Ashendon		Stone & Waddesdon	204			
AAU	Berryfields		Stone & Waddesdon	5755			
BCK	Fleet Marston		Stone & Waddesdon	41			
BDR	Nether Winchendon		Stone & Waddesdon	127			
BEN	Stone Bishopstone & Hartwell		Stone & Waddesdon	1909			
BEV	Upper Winchendon		Stone & Waddesdon	79			
BEW	Waddesdon		Stone & Waddesdon	1562			
BFA	Westcott		Stone & Waddesdon	374			
			<b>Stone &amp; Waddesdon Total</b>	<b>10050</b>	11%		
WG2			Terriers & Amersham Hill	517			
WH2			Terriers & Amersham Hill	290			
WS			Terriers & Amersham Hill	1461			
WT			Terriers & Amersham Hill	877			
WU			Terriers & Amersham Hill	4541			
WV			Terriers & Amersham Hill	1623			
			<b>Terriers &amp; Amersham Hill Total</b>	<b>9308</b>	3%		
BDC	Kingsey		<b>The Risboroughs</b>	127		Bernwood to The Risboroughs	
KC	Longwick-Cum-Ilmer		The Risboroughs	1527			
KD	Princes Risborough Town		The Risboroughs	1617			
KE	Princes Risborough Town		The Risboroughs	6149			
			<b>The Risboroughs Total</b>	<b>9420</b>	4%		
BB	Hedsor (Parish Meeting)		The Wooburns, Bourne End & Hedsor	98			
BA	Wooburn & Bourne End	Bourne End	The Wooburns, Bourne End & Hedsor	4936			
BH	Wooburn & Bourne End	Wooburn Green	The Wooburns, Bourne End & Hedsor	3045			
BI	Wooburn & Bourne End	Wooburn Town	The Wooburns, Bourne End & Hedsor	1274			
			<b>The Wooburns, Bourne End &amp; Hedsor Total</b>	<b>9354</b>	3%		
WG			Totteridge & Bowerdean	1401			
WH			Totteridge & Bowerdean	2041			
WW			Totteridge & Bowerdean	2290			
WX			Totteridge & Bowerdean	2679			
			<b>Totteridge &amp; Bowerdean Total</b>	<b>8411</b>	-7%		
WO2			Tylers Green & Loudwater	1854			
RS	Chepping Wycombe	Loudwater	Tylers Green & Loudwater	3365			

Polling	Parish	Parish ward	Existing ward	Electorate 2027	variance check	Ward Change	Notes
RT	Chepping Wycombe	Tylers Green	Tylers Green & Loudwater	3572			
			<b>Tylers Green &amp; Loudwater Total</b>	<b>8792</b>	-3%		
AAZ	Bierton	Oldhams Meadow	Watermead & Buckingham Park	353		Aylesbury North to Watermead & Buckingham Park	
BBP	Buckingham Park		Watermead & Buckingham Park	1888		Wing to Watermead & Buckingham Park	
BCT	Hardwick		Watermead & Buckingham Park	253		Wing to Watermead & Buckingham Park	
ABE	Watermead		Watermead & Buckingham Park	1802		Wing to Watermead & Buckingham Park	
ABF	Weedon		Watermead & Buckingham Park	8		Wing to Watermead & Buckingham Park	
BEY	Weedon		Watermead & Buckingham Park	316		Wing to Watermead & Buckingham Park	
			<b>Watermead &amp; Buckingham Park Total</b>	<b>4619</b>	2%		1 Member
AAY	Halton		Wendover Halton & Stoke Mandeville	913			
ABD	Stoke Mandeville	Stoke Mandeville Village	Wendover Halton & Stoke Mandeville	2522		Part of ABD to ADC (-469)	
ABG	Wendover		Wendover Halton & Stoke Mandeville	6212			
			<b>Wendover Halton &amp; Stoke Mandeville Total</b>	<b>9647</b>	7%		
RB	Piddington & Wheeler End		West Wycombe	496			
AM	Stokenchurch	Beacons Bottom	West Wycombe	578			
RC	West Wycombe		West Wycombe	1061			
WE2			West Wycombe	801			
WP			West Wycombe	2209			
WQ			West Wycombe	2259		Spearing Rd, Grenfell Av to West Wycombe (+773)	
WR			West Wycombe	1234			
			<b>West Wycombe Total</b>	<b>8638</b>	-4%		
BCF	Drayton Parslow		Winslow	560		Great Brickhill to Winslow	
BDP	Mursley		Winslow	579		Great Brickhill to Winslow	
BEP	Swanbourne		Winslow	344		Great Brickhill to Winslow	
BBA	Addington		Winslow	125			
BBB	Adstock		Winslow	313			
BCO	Granborough		Winslow	494			
BCQ	Great Horwood		Winslow	1022			
BDH	Little Horwood		Winslow	412			
BDX	Padbury		Winslow	728			
BFB	Whaddon		Winslow	893			
BFF	Winslow		Winslow	4592			
			<b>Winslow Total</b>	<b>10061</b>	11%		
			<b>Grand Total</b>	<b>443064</b>			







# Abbey

Councillors: 2

Property count: 5625

Total Electorate: 9678

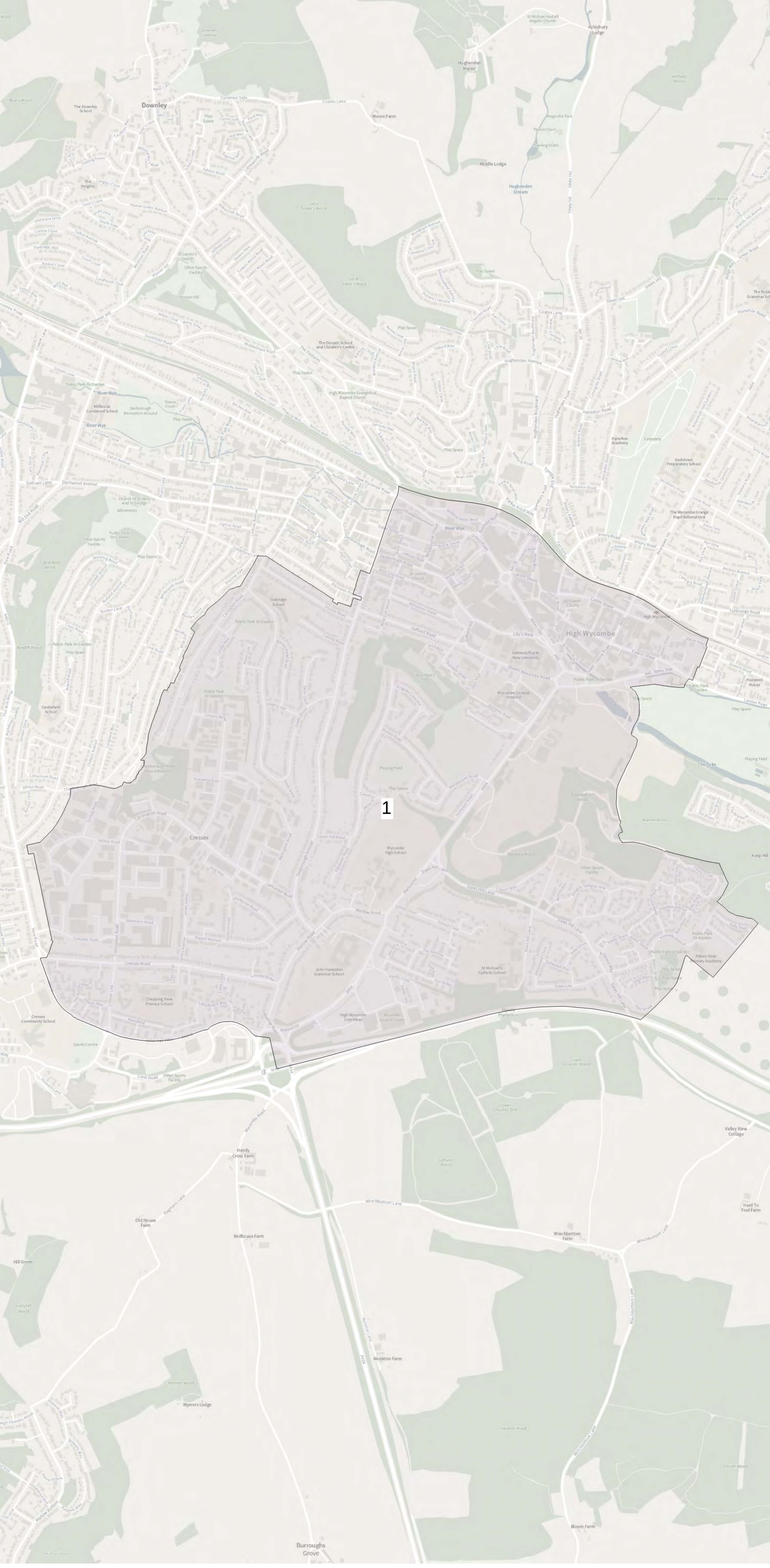
Cllr electorate: 4839

Electorate Status: **Balanced**

Electorate Target:

Date/Time 4069 - 4973

Submitted: 23/03/2022 14:40







# Amersham and Chesham Bois

Councillors: **2**

Property count: **4426**

Total Electorate: **8242**

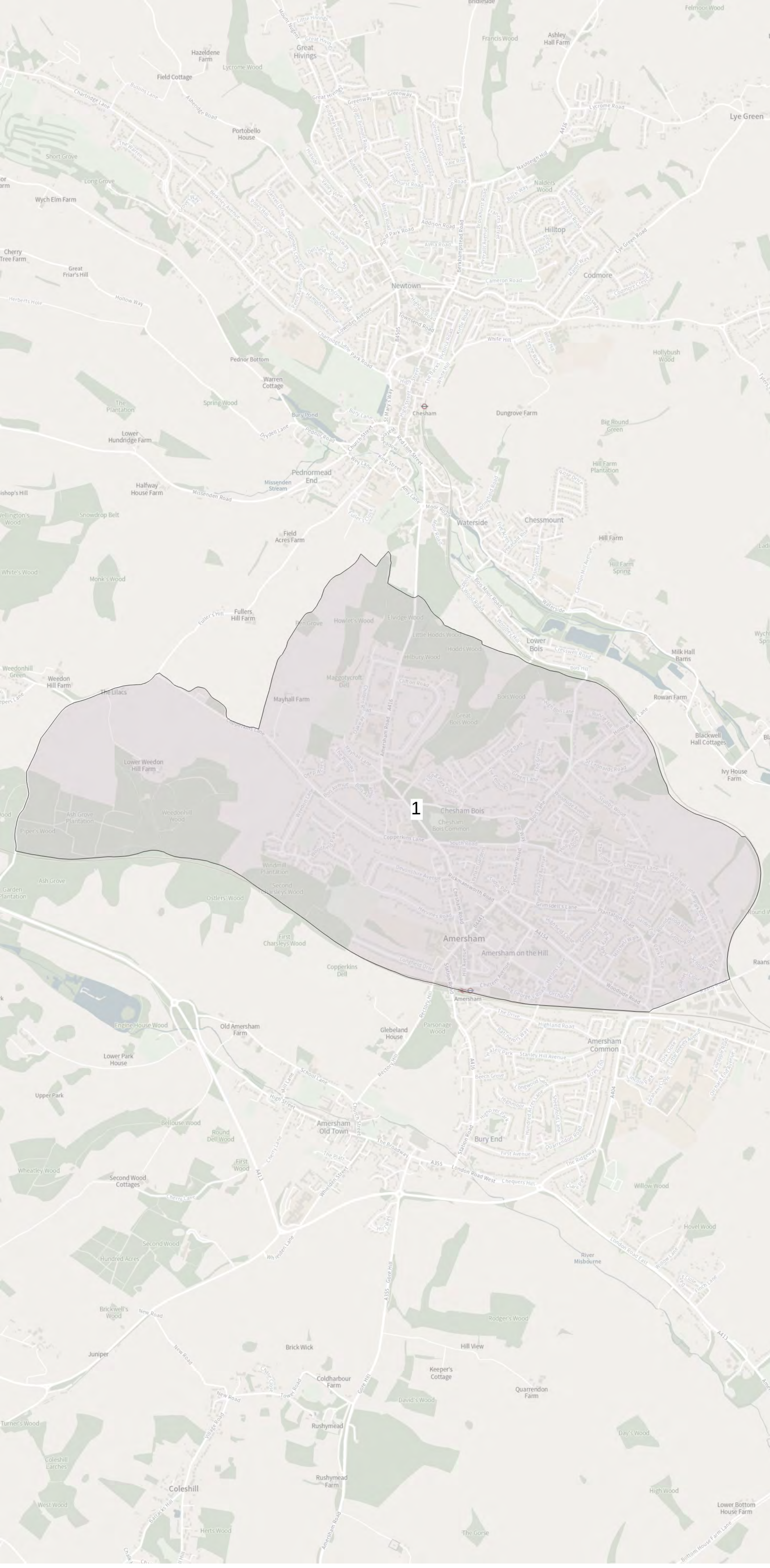
Cllr electorate: **4121**

Electorate Status: **Balanced**

Electorate Target:

Date/Time **4069 - 4973**

Submitted: **23/03/2022 14:40**







# Aston Clinton and Weston Turville

Councillors: **2**

Property count: **4130**

Total Electorate: **10558**

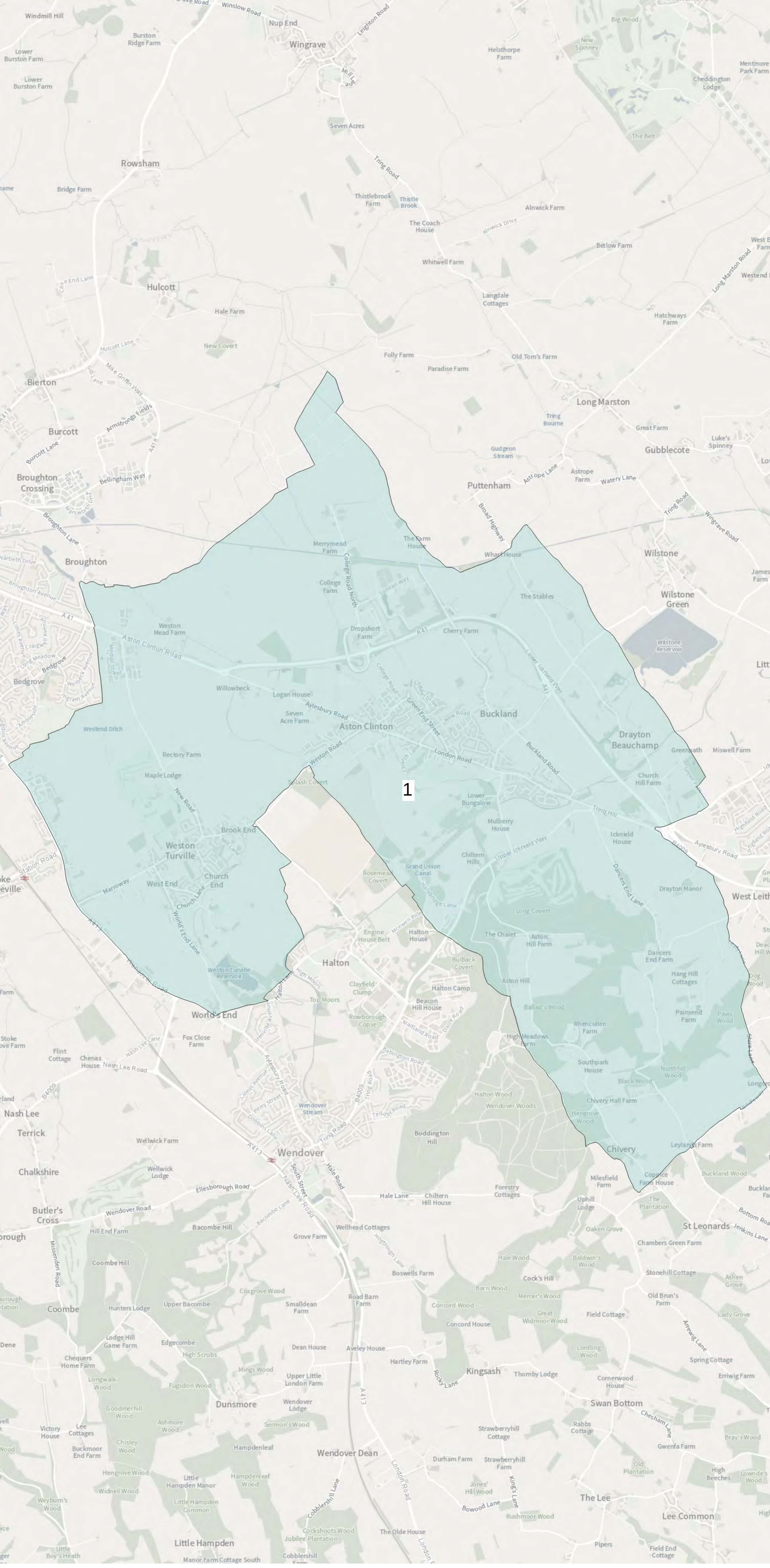
Cllr electorate: **5279**

Electorate Status:  
**Unbalanced (5230)**

Electorate Target:

Date/Time **4069 - 4973**

Submitted: **23/03/2022 14:40**







# Aylesbury East

Councillors: 2

Property count: 4577

Total Electorate: 8632

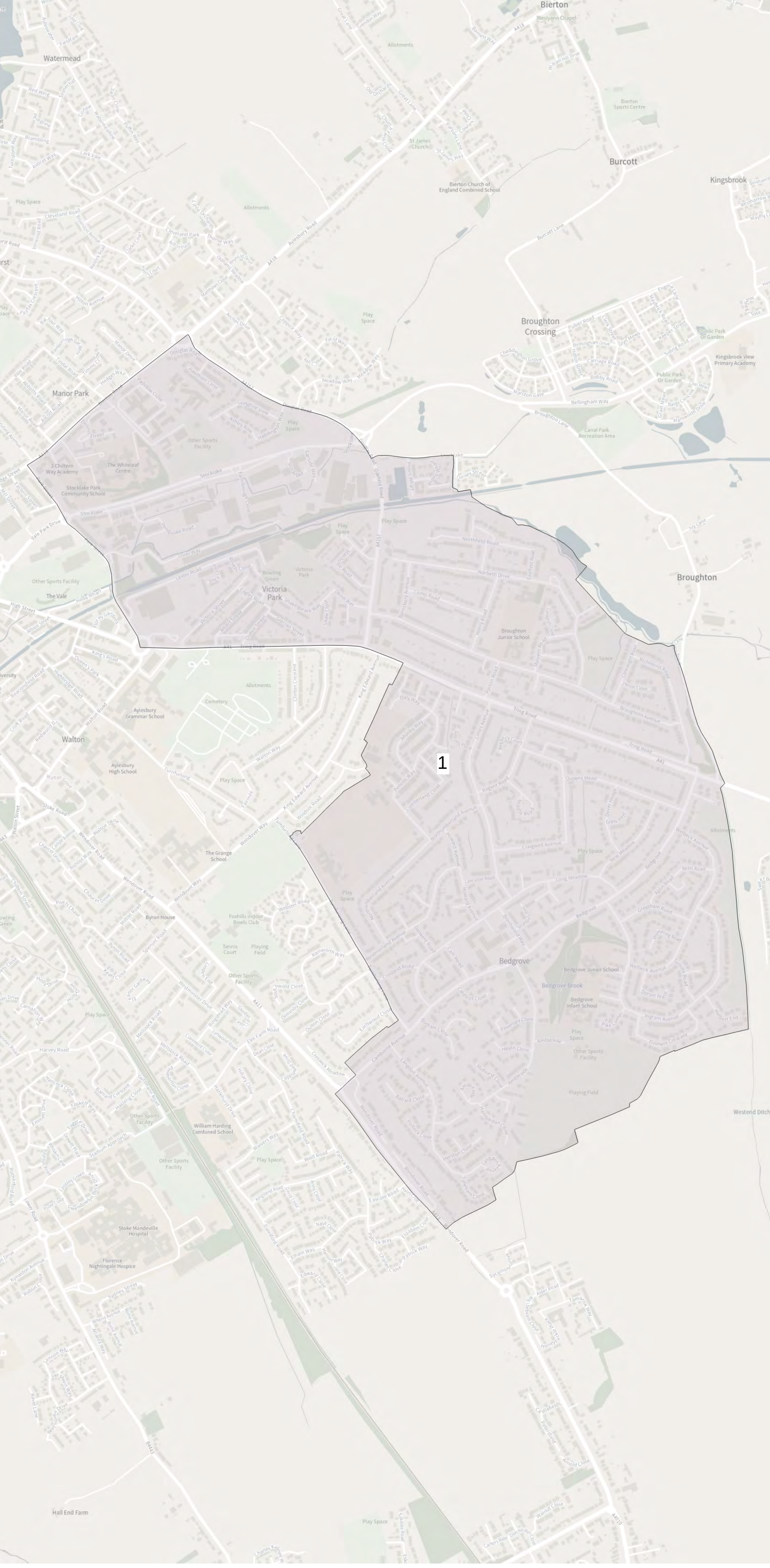
CLlr electorate: 4316

Electorate Status: **Balanced**

Electorate Target:

Date/Time 4069 - 4973

Submitted: 23/03/2022 14:40







# Aylesbury North

Councillors: **2**

Property count: **5374**

Total Electorate: **8448**

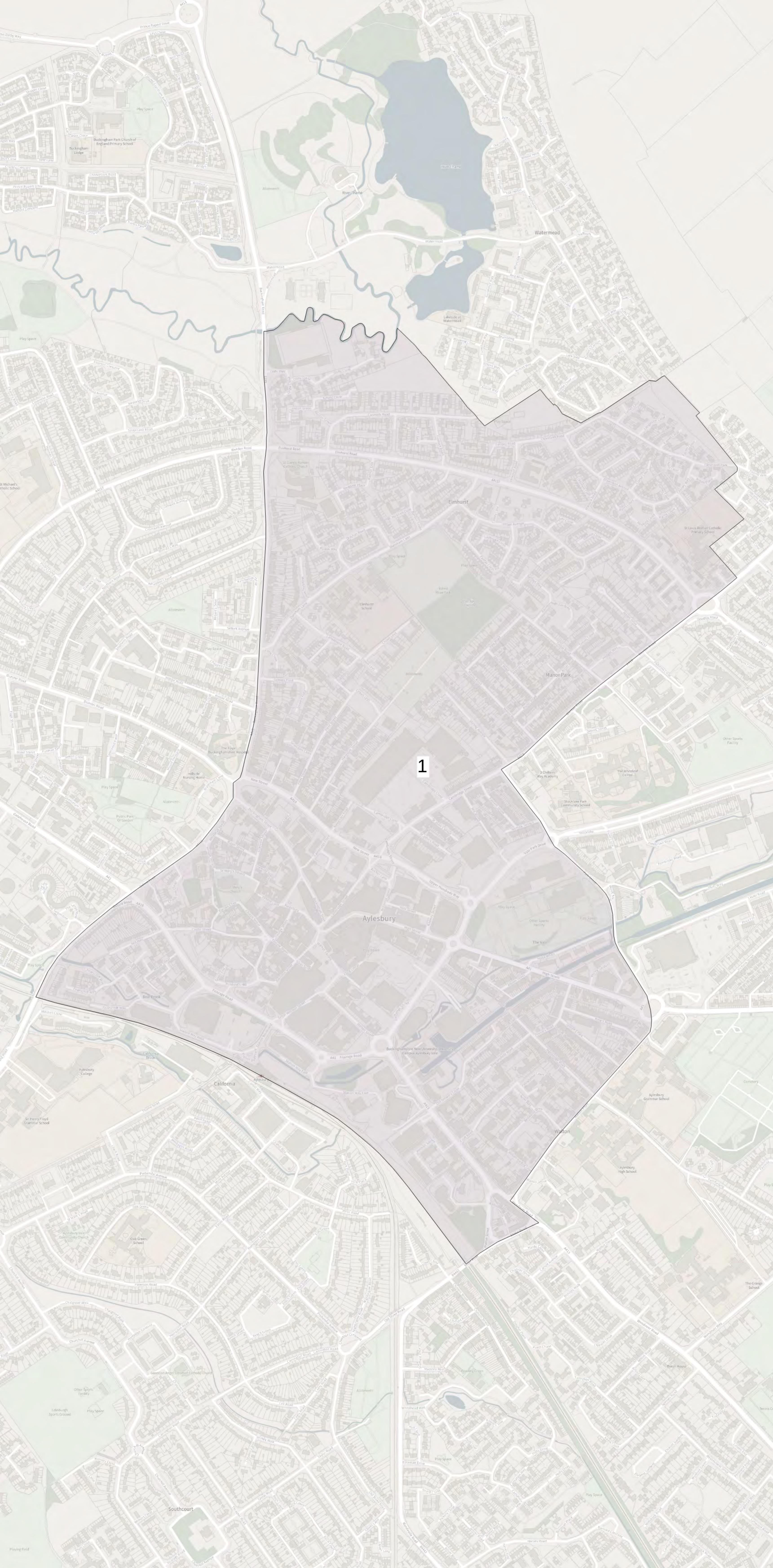
Cllr electorate: **4224**

Electorate Status: **Balanced**

Electorate Target:

Date/Time **4069 - 4973**

Submitted: **23/03/2022 14:40**







# Aylesbury North West

Councillors: **2**

Property count: **5581**

Total Electorate: **10038**

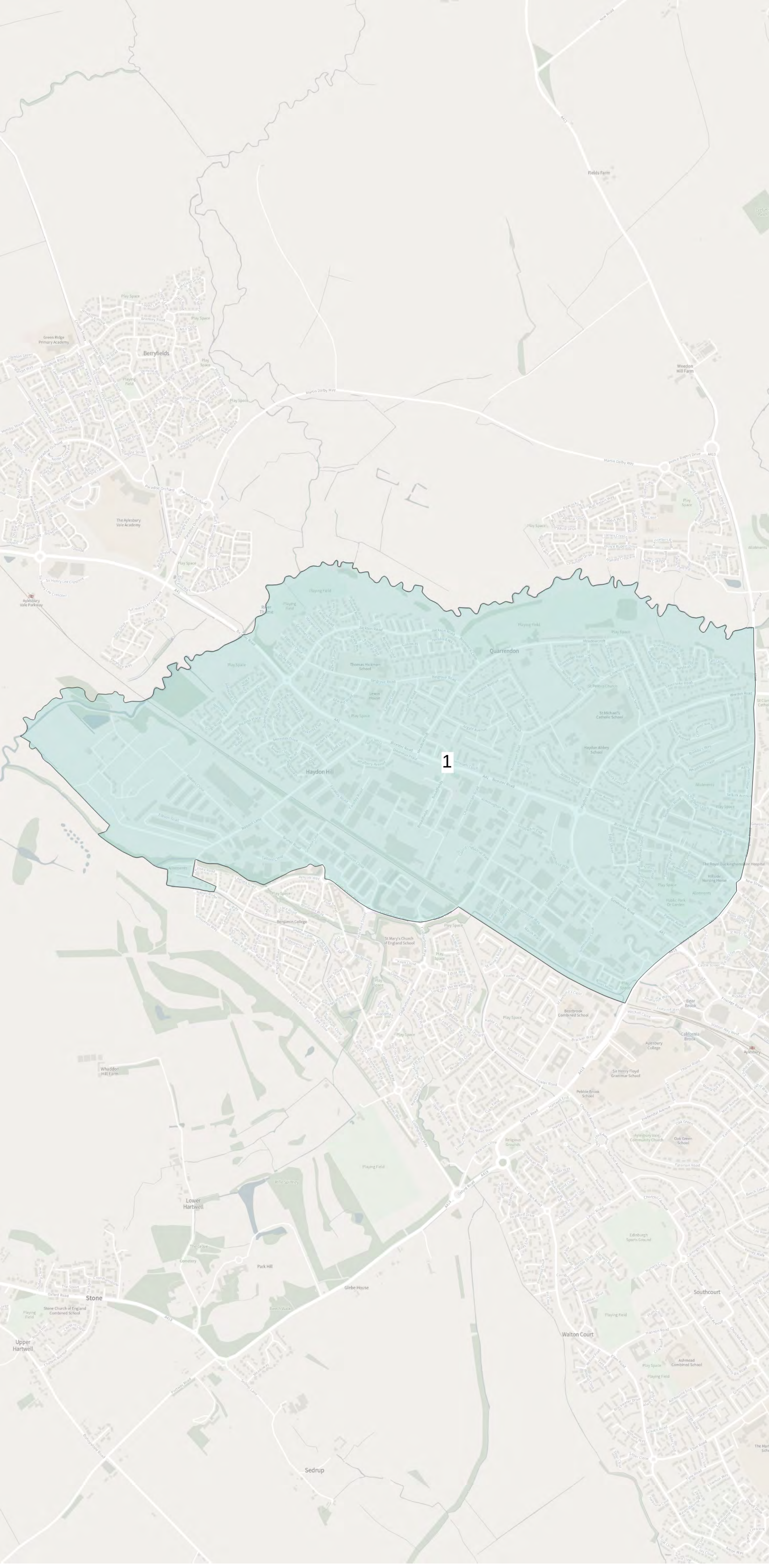
CLlr electorate: **5019**

Electorate Status:  
**Unbalanced (4970)**

Electorate Target:

Date/Time **4069 - 4973**

Submitted: **23/03/2022 14:40**







# Aylesbury South East

Councillors: **2**

Property count: **5346**

Total Electorate: **9314**

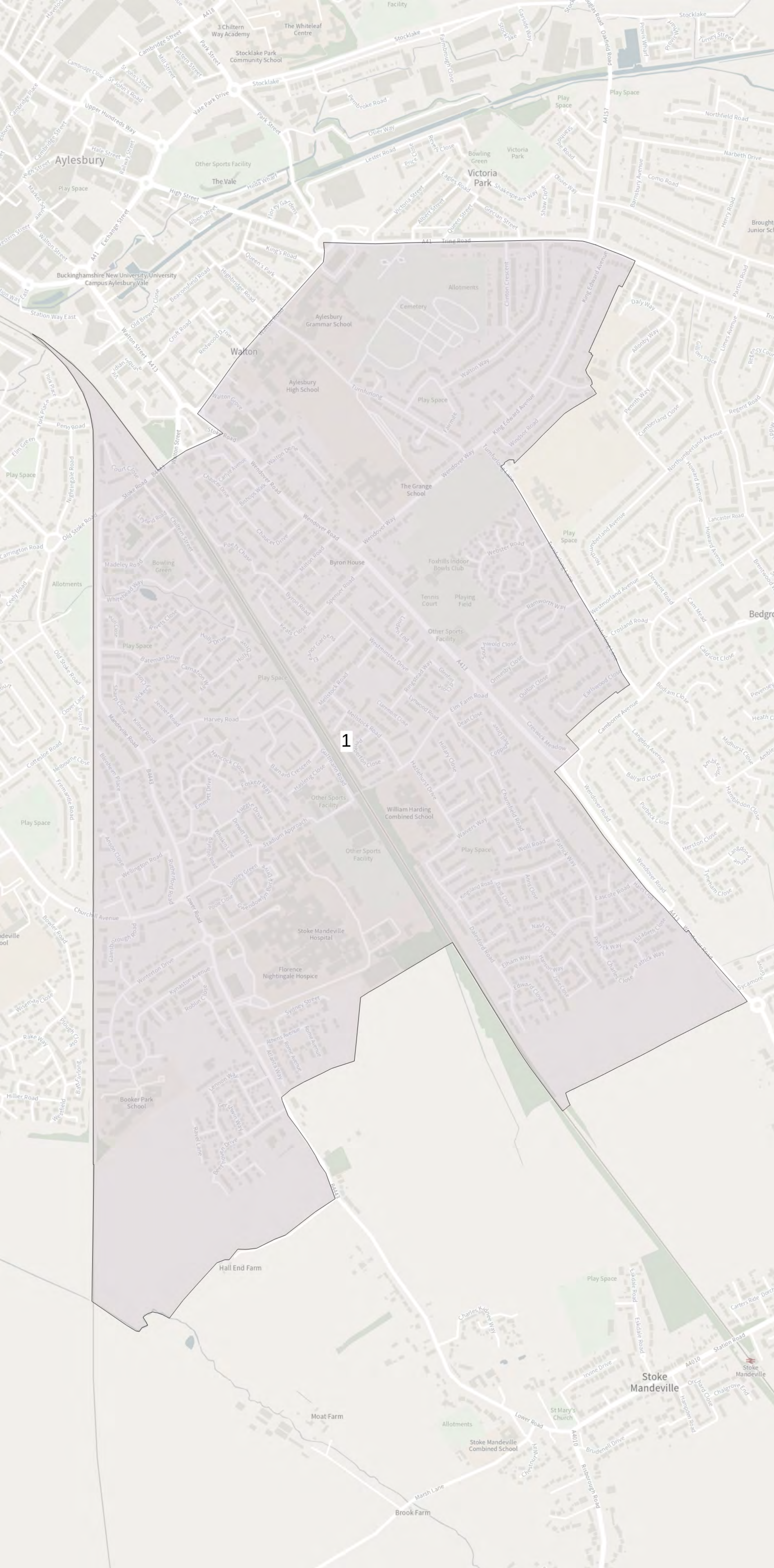
Cllr electorate: **4657**

Electorate Status: **Balanced**

Electorate Target:

Date/Time **4069 - 4973**

Submitted: **23/03/2022 14:40**







# Aylesbury South West

Councillors: 2

Property count: 4828

Total Electorate: 9172

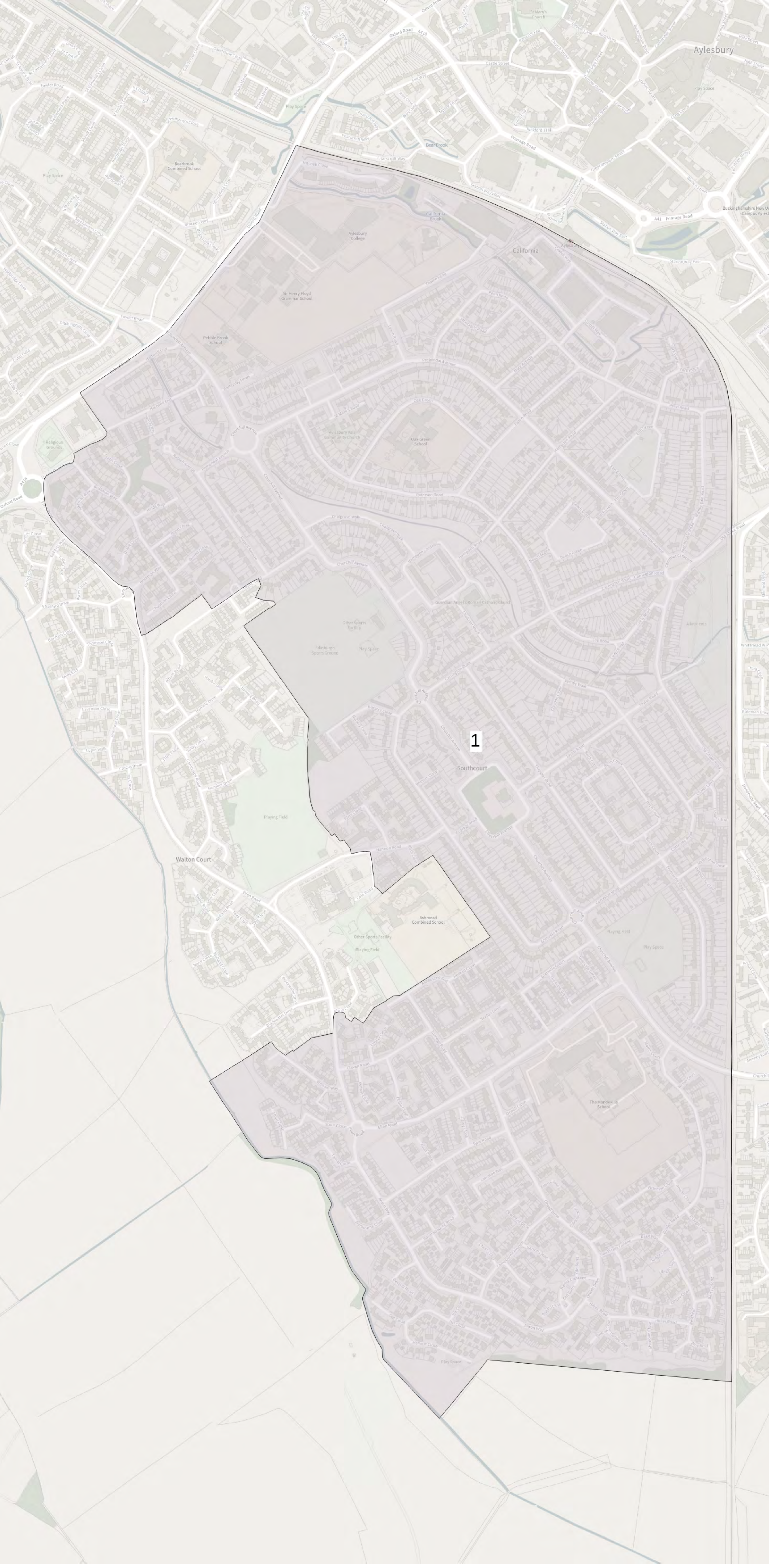
Cllr electorate: 4586

Electorate Status: **Balanced**

Electorate Target:

Date/Time 4069 - 4973

Submitted: 23/03/2022 14:40







# Aylesbury West

Councillors: 2

Property count: 4587

Total Electorate: 8070

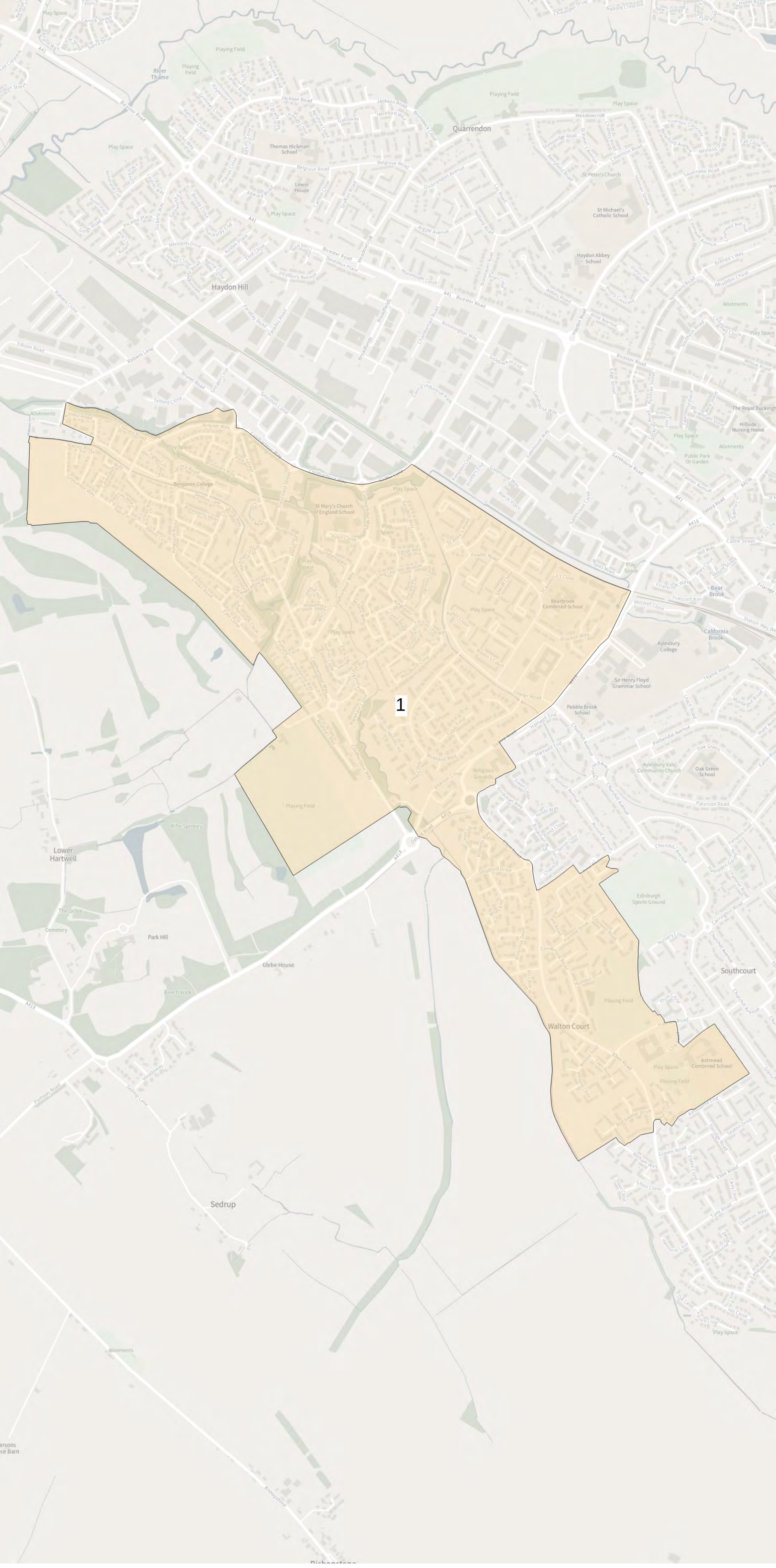
CLlr electorate: 4035

Electorate Status:  
Unbalanced (3986)

Electorate Target:

Date/Time 4069 - 4973

Submitted: 23/03/2022 14:40







# Beaconsfield

Councillors: 2

Property count: 5219

Total Electorate: 9296

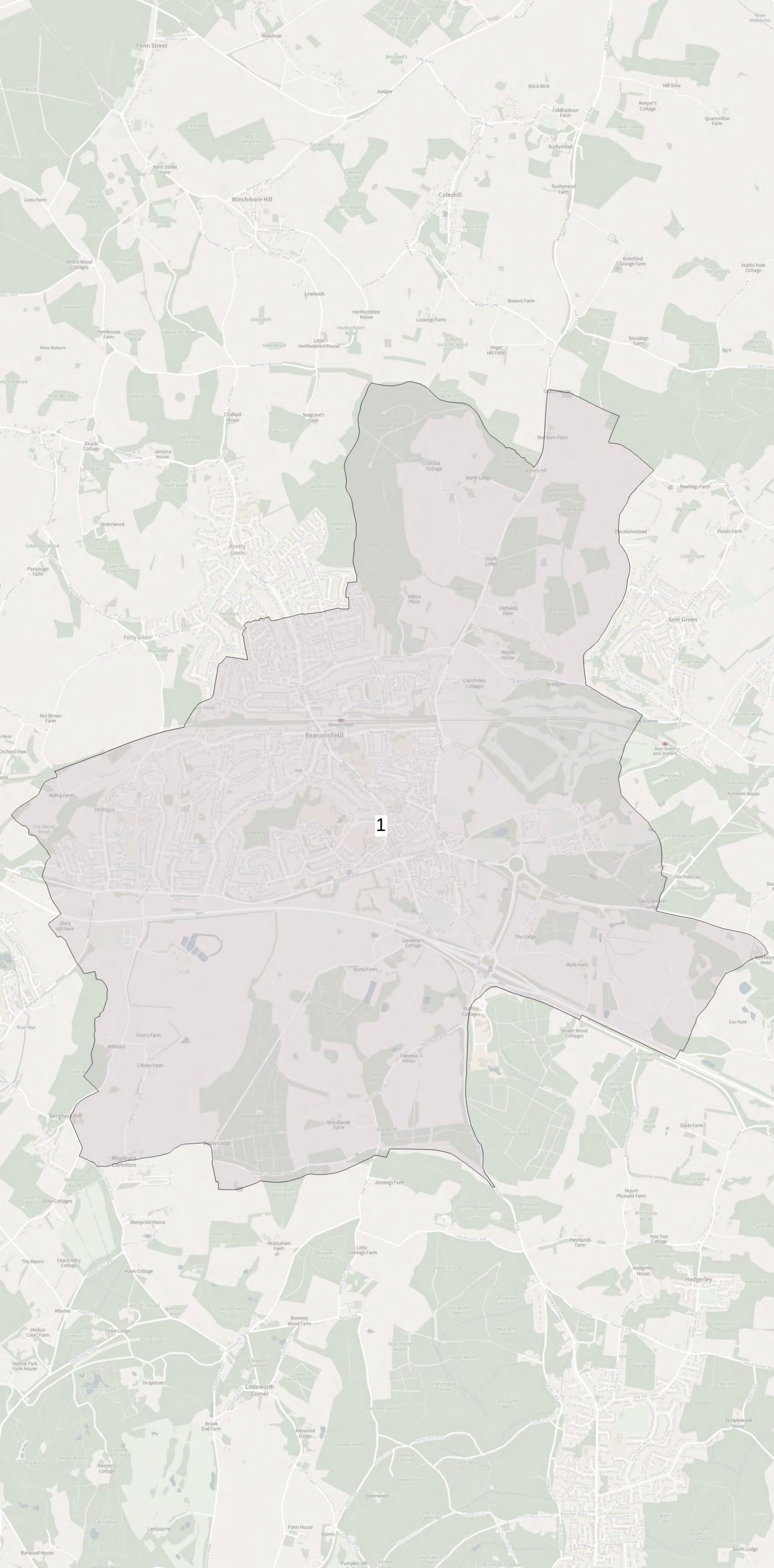
Cllr electorate: 4648

Electorate Status: **Balanced**

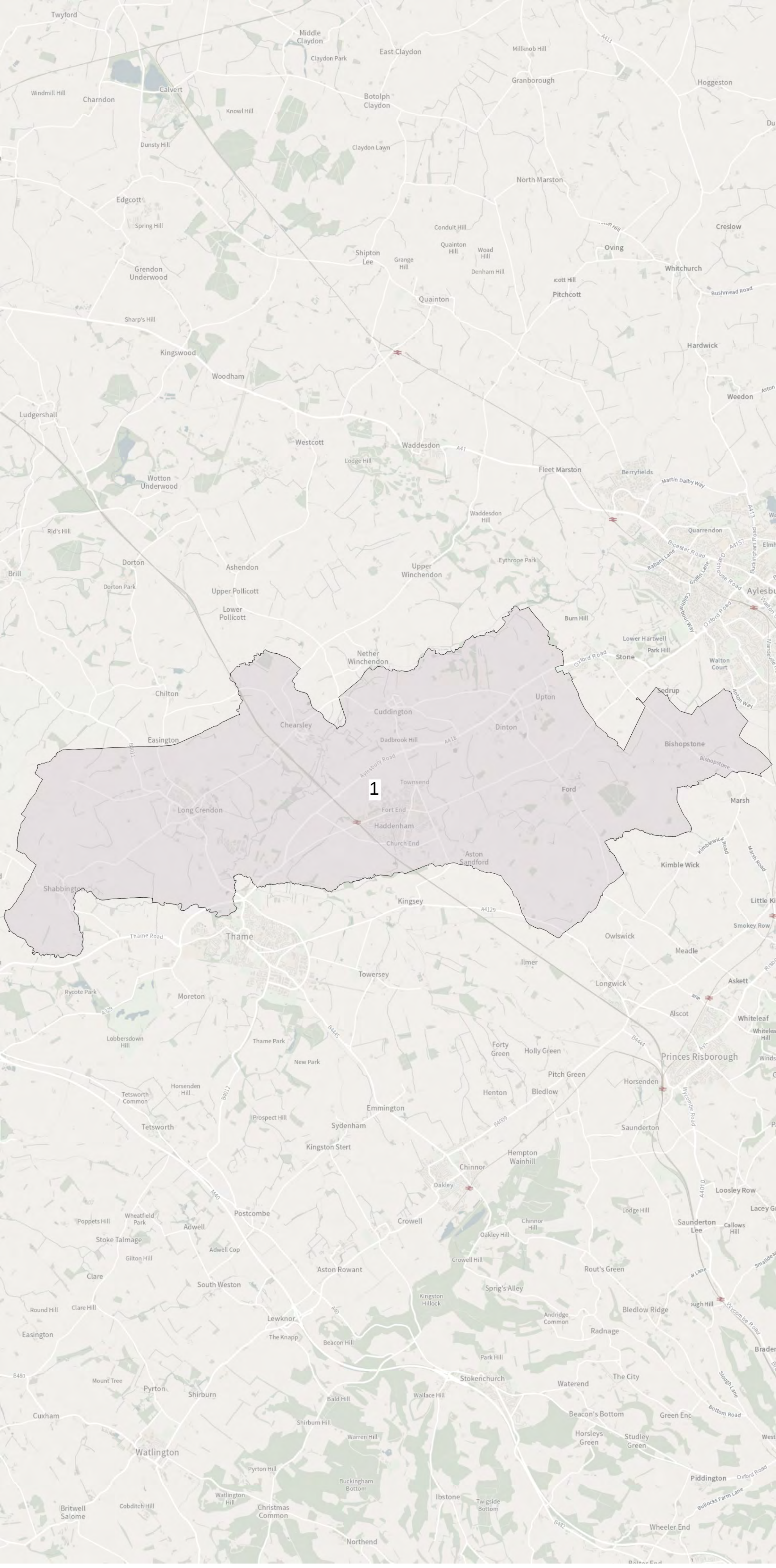
Electorate Target:

Date/Time 4069 - 4973

Submitted: 23/03/2022 14:40







# Bernwood

Councillors:	2
Property count:	5078
Total Electorate:	9904
Cllr electorate:	4952
Electorate Status:	Balanced
Electorate Target:	
Date/Time	4069 - 4973
Submitted:	23/03/2022 14:40





# Bierton and Wing

Councillors: 2

Property count: 5194

Total Electorate: 10350

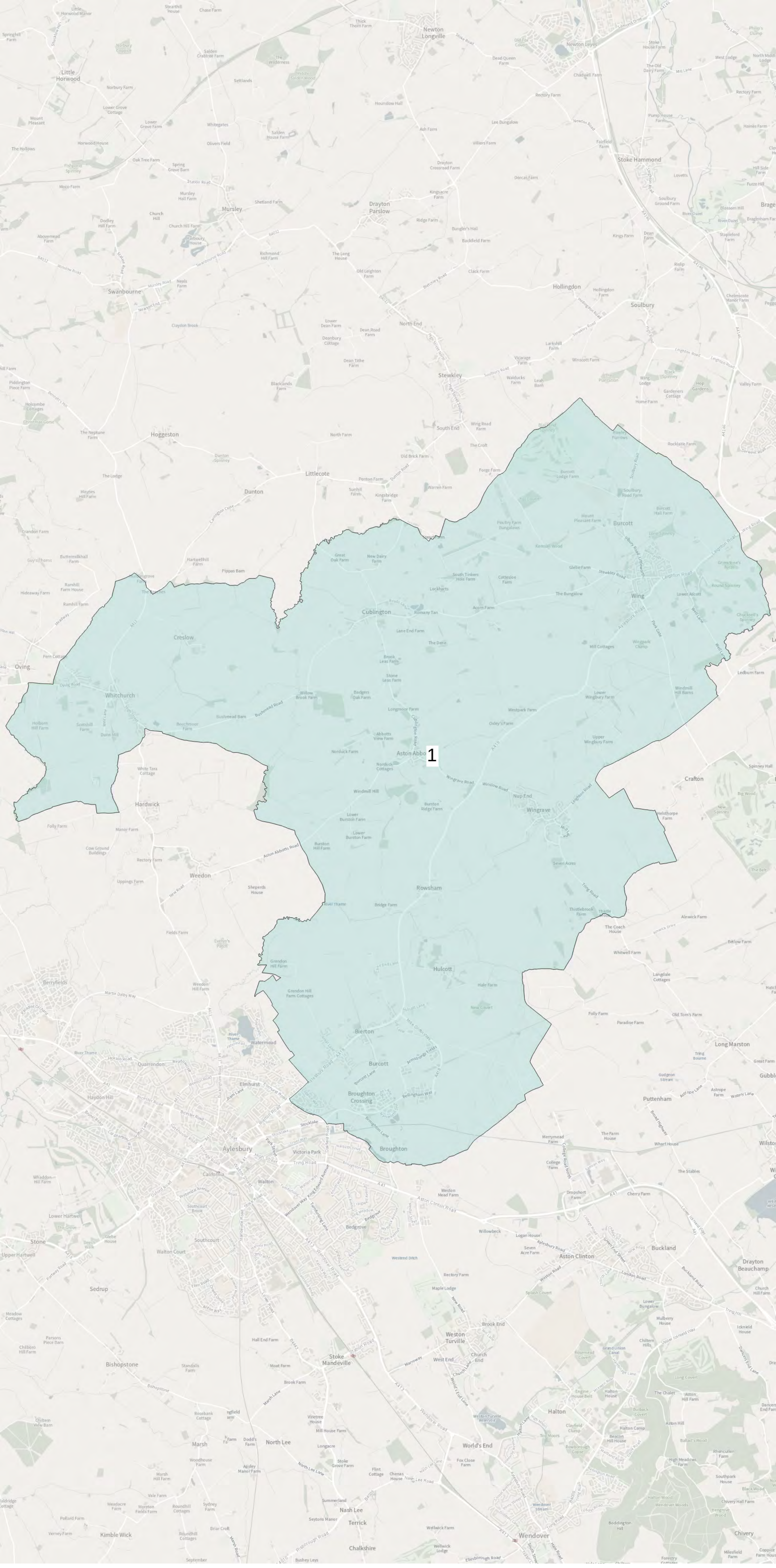
Cllr electorate: 5175

Electorate Status:  
Unbalanced (5126)

Electorate Target:

Date/Time 4069 - 4973

Submitted: 23/03/2022 14:40







# Booker, Cressex and Castlefield

Councillors: 2

Property count: 4661

Total Electorate: 9158

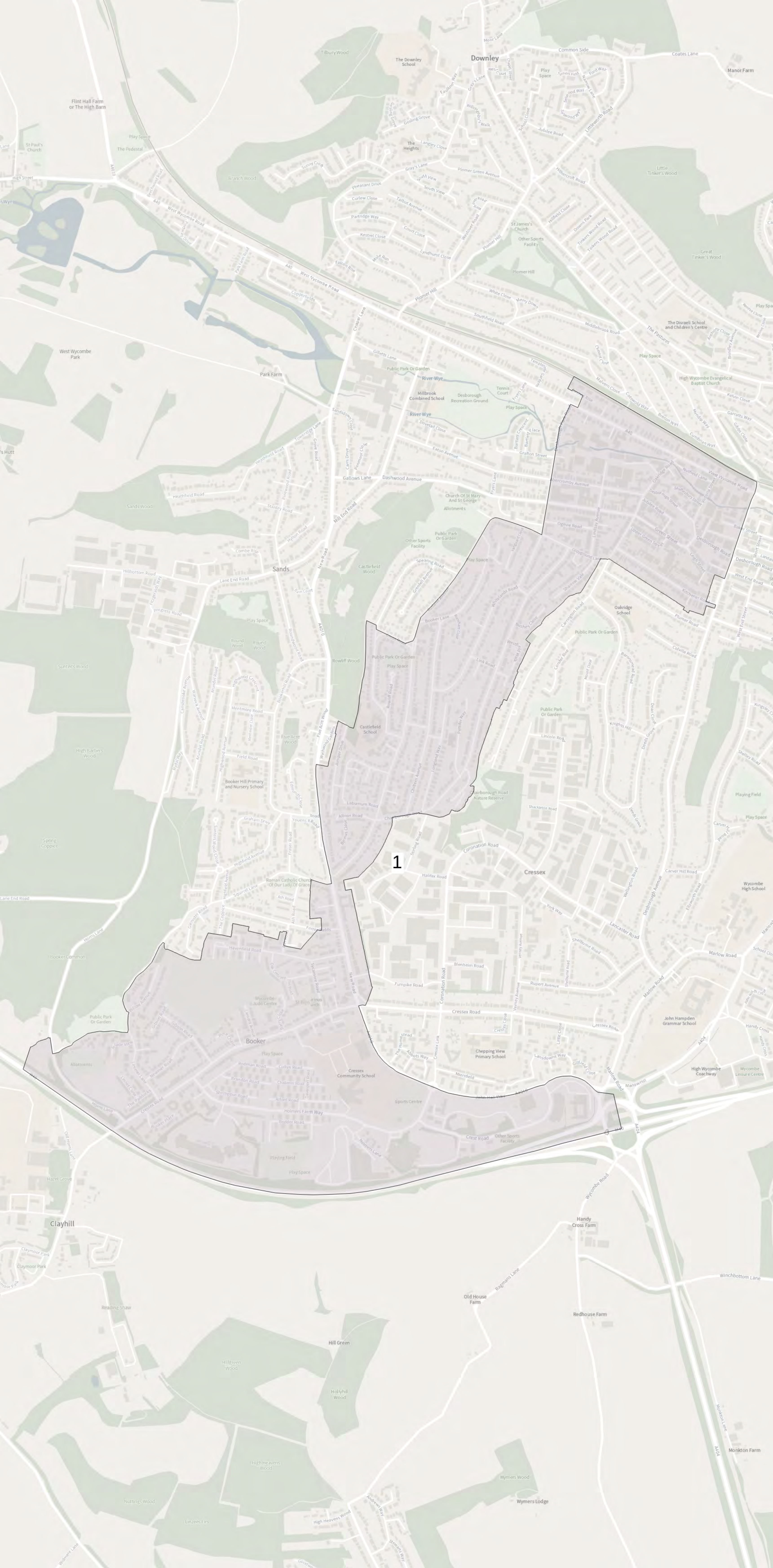
Cllr electorate: 4579

Electorate Status: **Balanced**

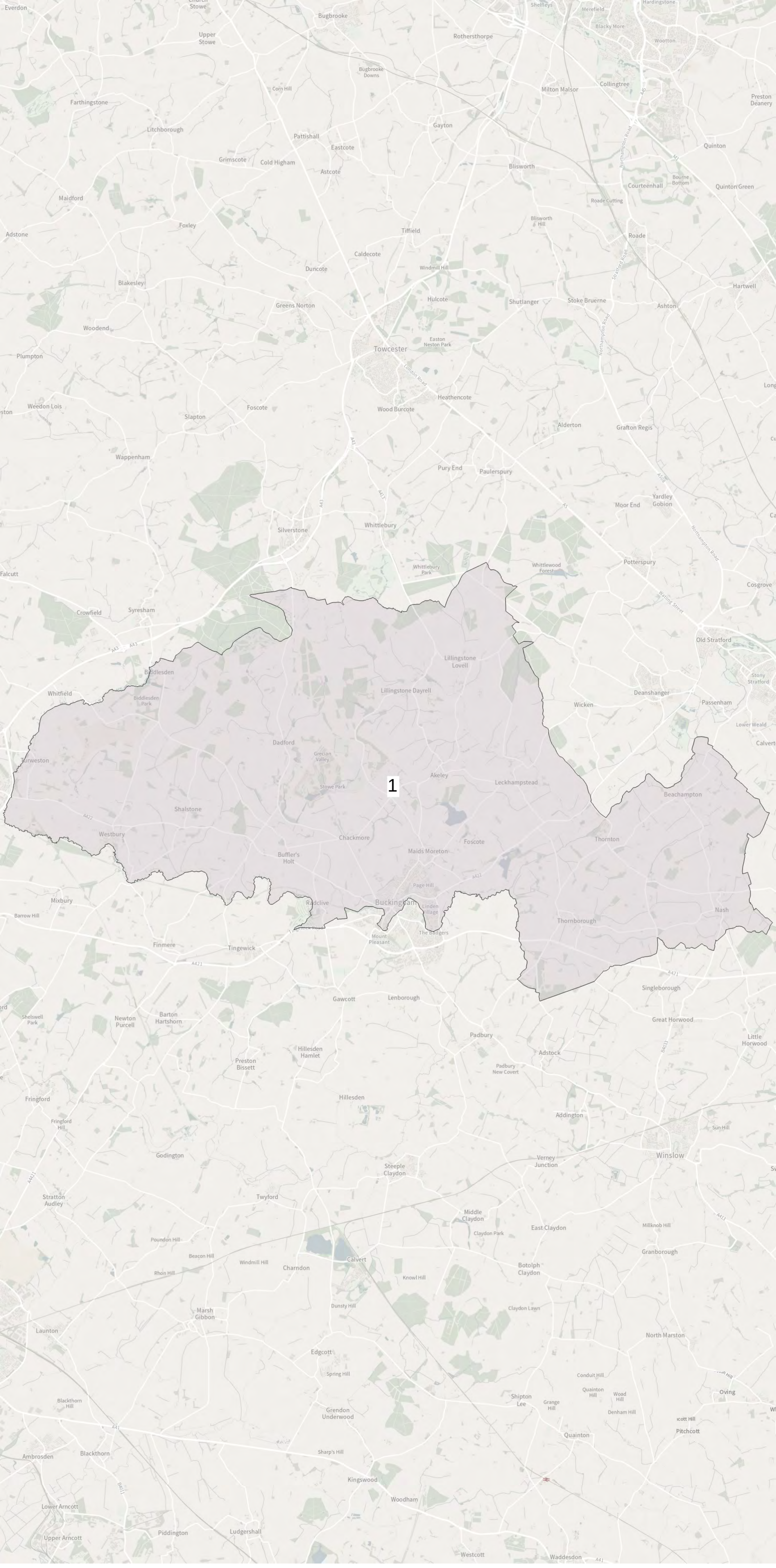
Electorate Target:

Date/Time 4069 - 4973

Submitted: 23/03/2022 14:40







# Buckingham East

Councillors: **2**

Property count: **5306**

Total Electorate: **9896**

Cllr electorate: **4948**

Electorate Status: **Balanced**

Electorate Target:

Date/Time **4069 - 4973**

Submitted: **23/03/2022 14:40**





# Buckingham West

Councillors: 2

Property count: 4735

Total Electorate: 9294

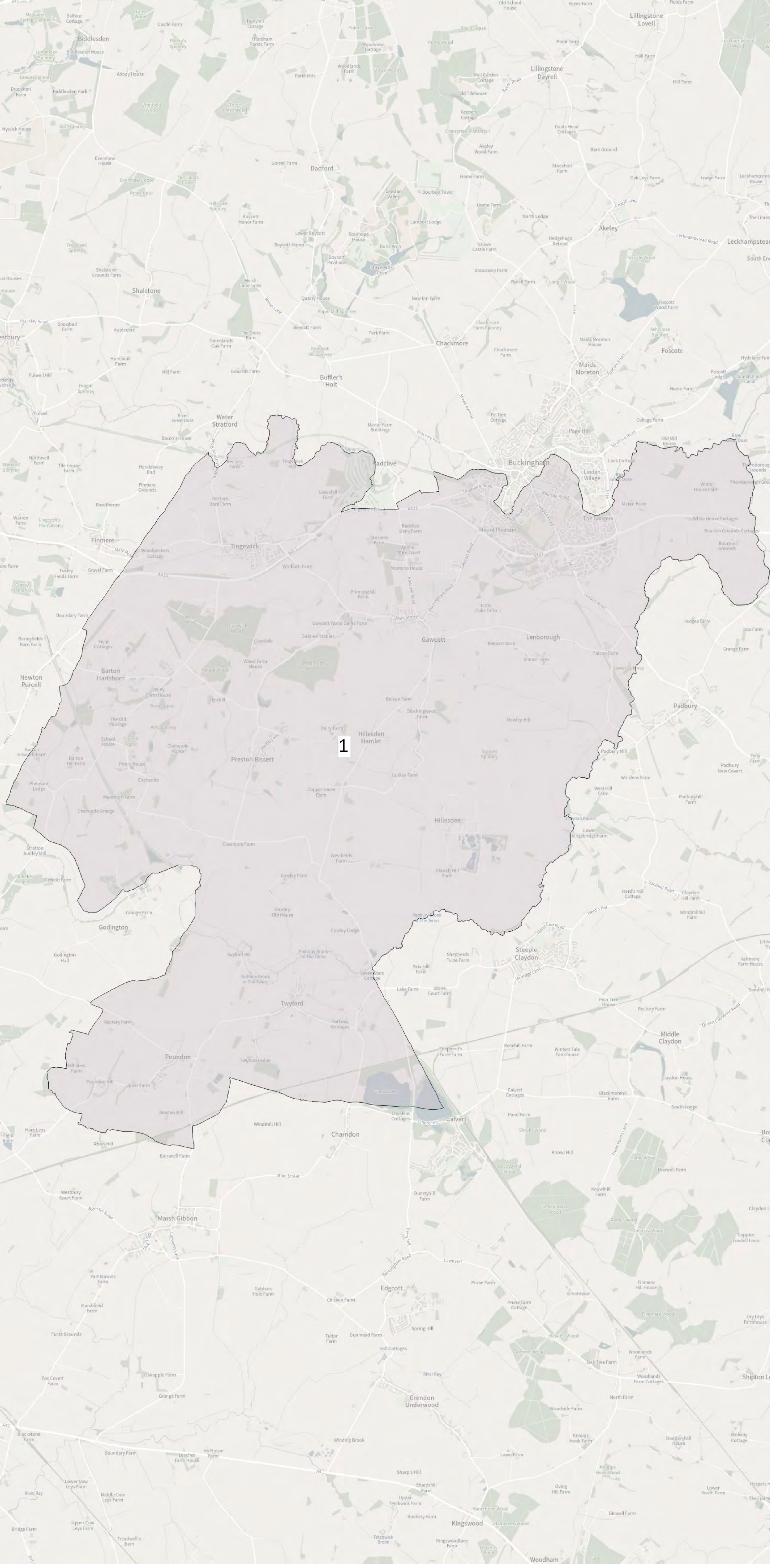
Cllr electorate: 4647

Electorate Status: **Balanced**

Electorate Target:

Date/Time 4069 - 4973

Submitted: 23/03/2022 14:40







# Chalfont St Giles

Councillors: 2

Property count: 4654

Total Electorate: 8794

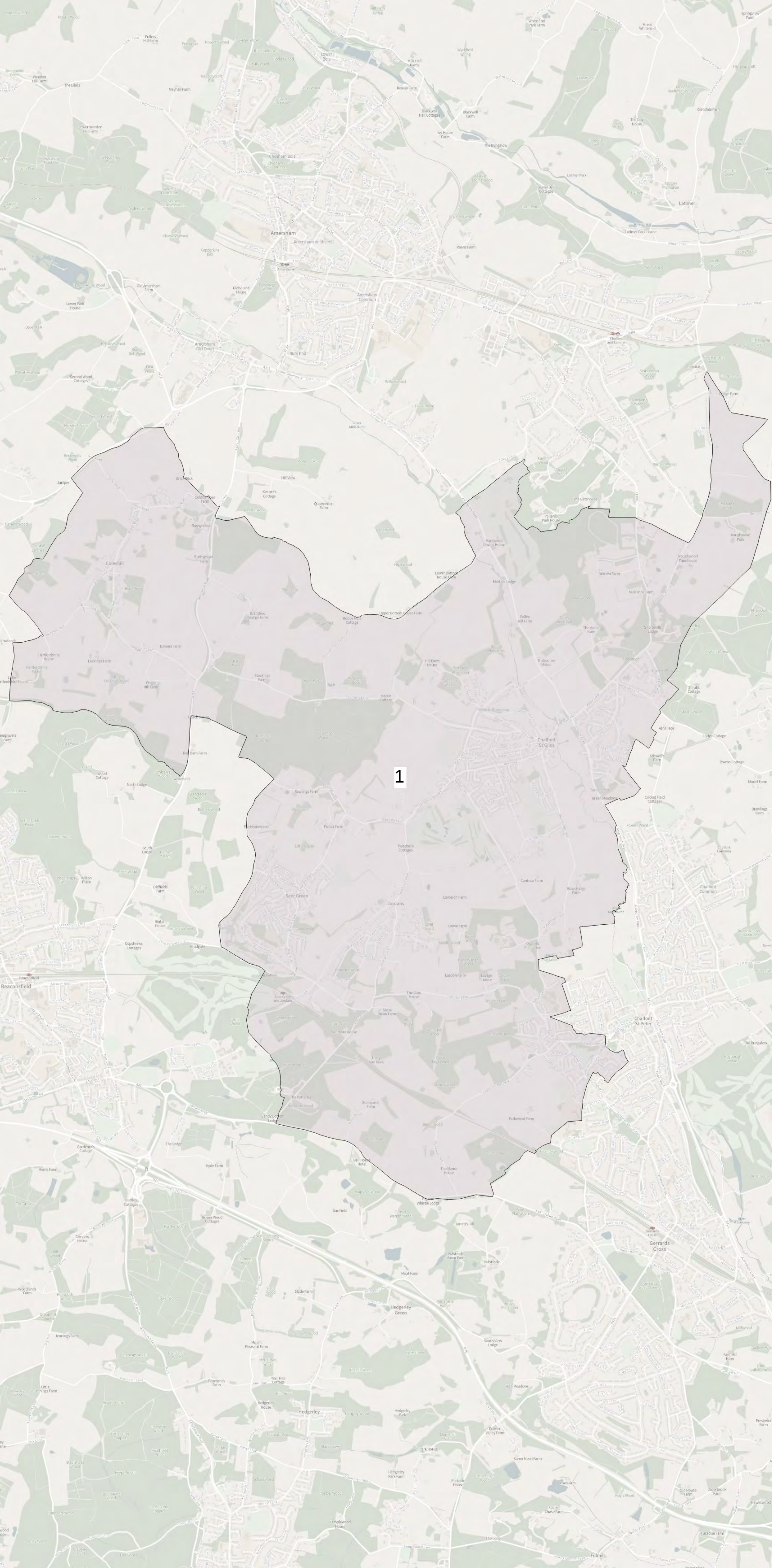
Cllr electorate: 4397

Electorate Status: **Balanced**

Electorate Target:

Date/Time 4069 - 4973

Submitted: 23/03/2022 14:40







# Chalfont St Peter

Councillors: 2

Property count: 4166

Total Electorate: 8508

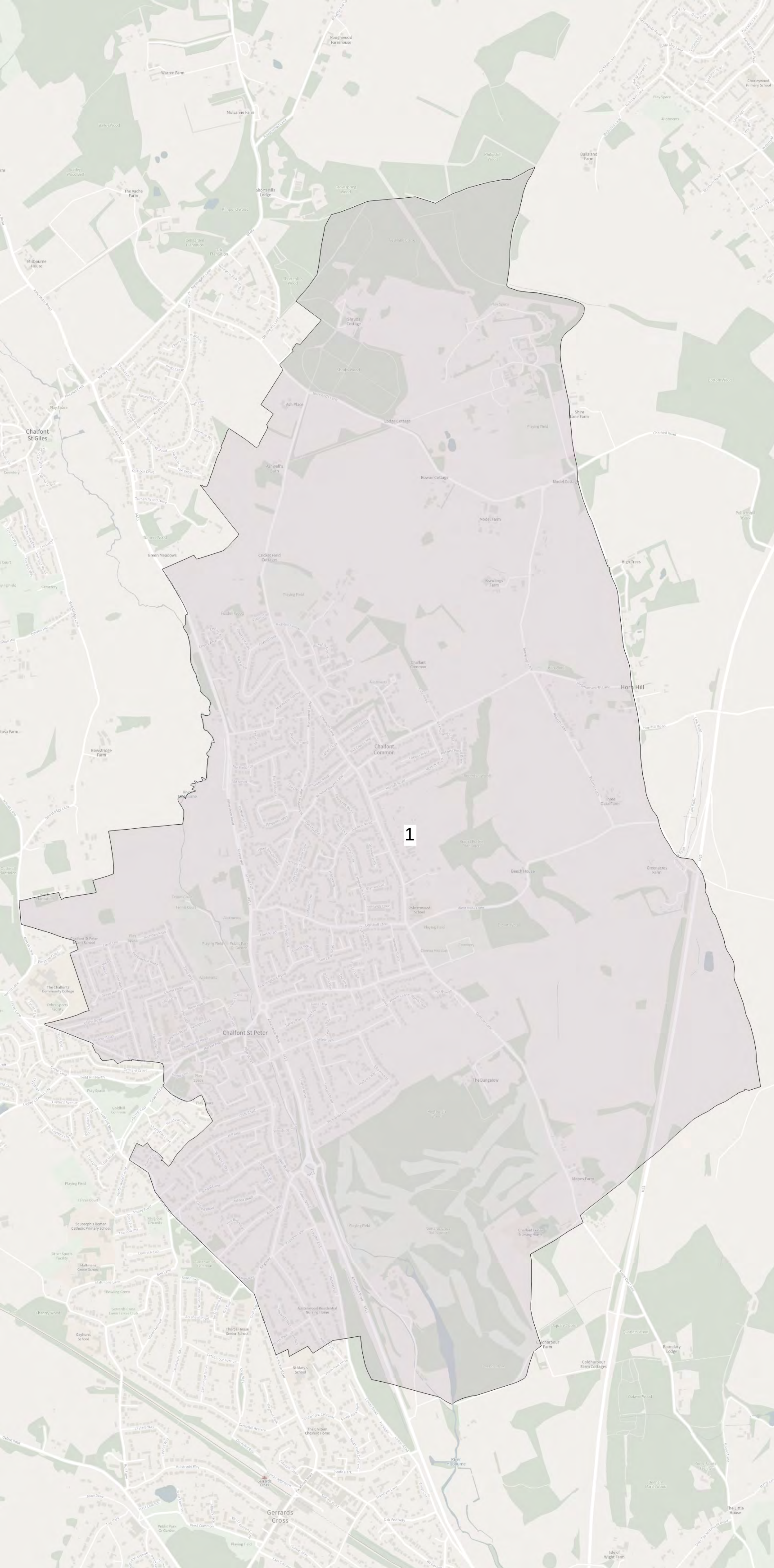
CLlr electorate: 4254

Electorate Status: **Balanced**

Electorate Target:

Date/Time 4069 - 4973

Submitted: 23/03/2022 14:40

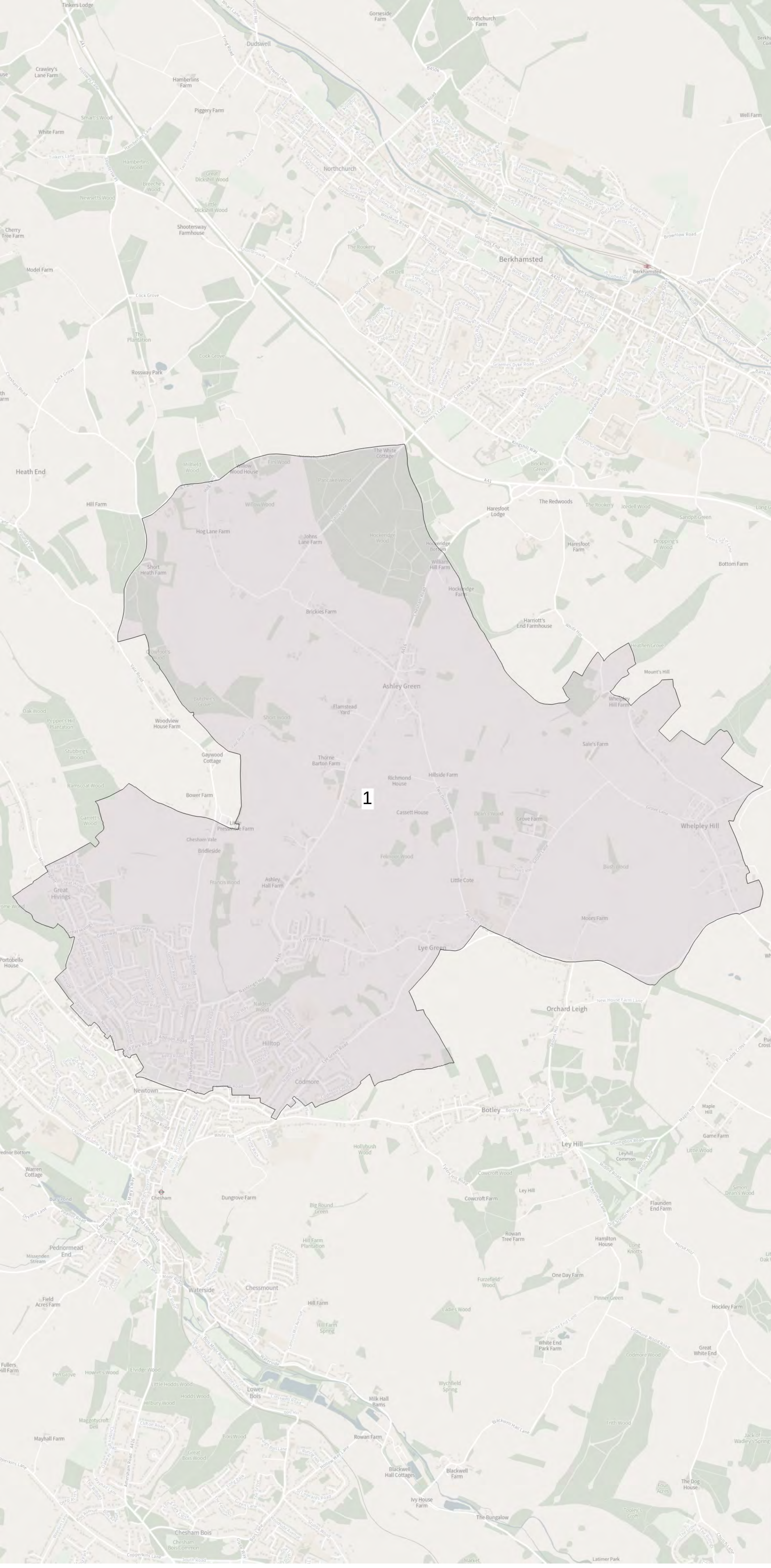






# Chesham

Councillors:	2
Property count:	4388
Total Electorate:	8274
Cllr electorate:	4137
Electorate Status:	Balanced
Electorate Target:	
Date/Time	4069 - 4973
Submitted:	23/03/2022 14:40







# Chess Valley

Councillors: 2

Property count: 4924

Total Electorate: 8502

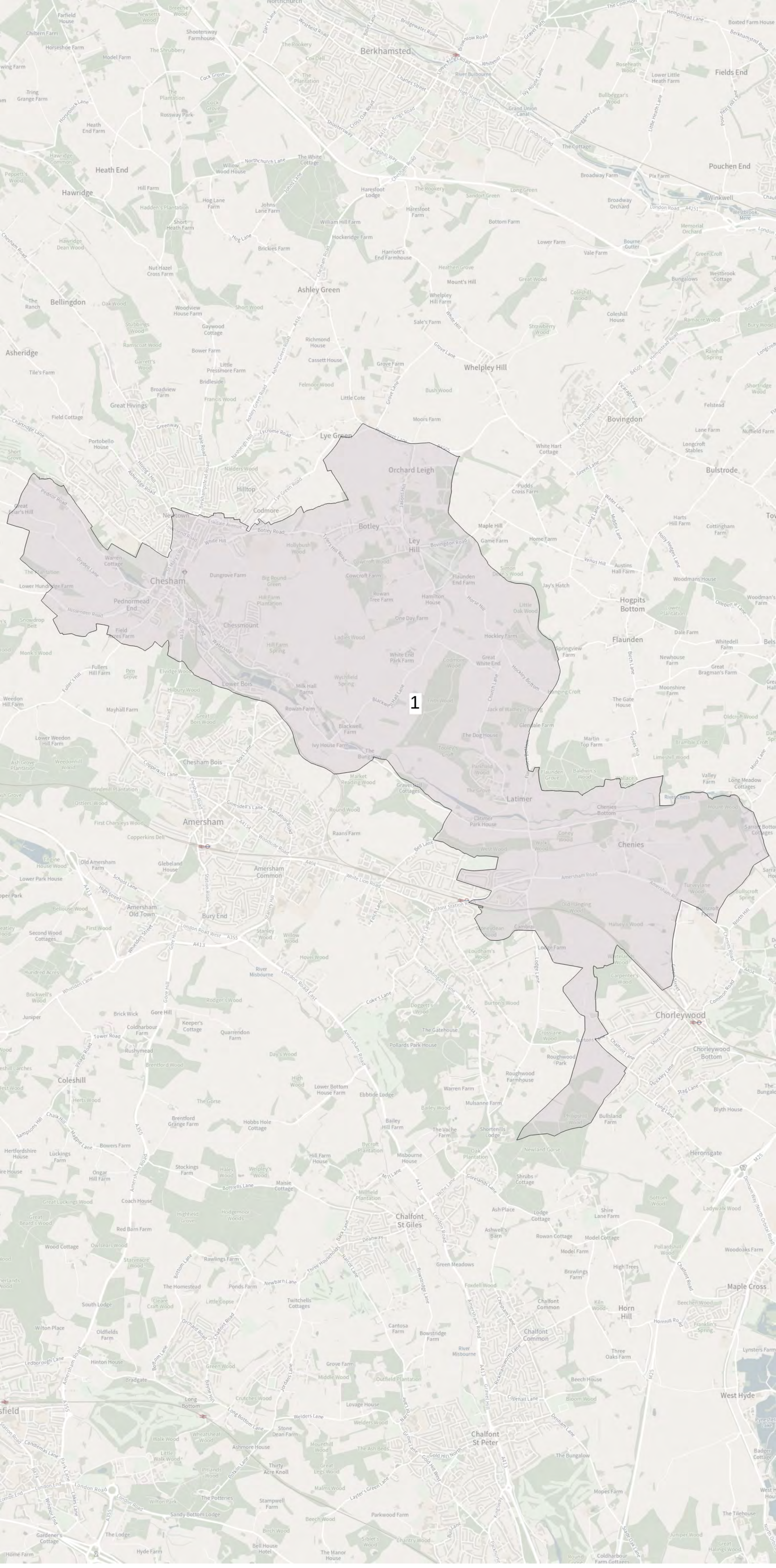
Cllr electorate: 4251

Electorate Status: **Balanced**

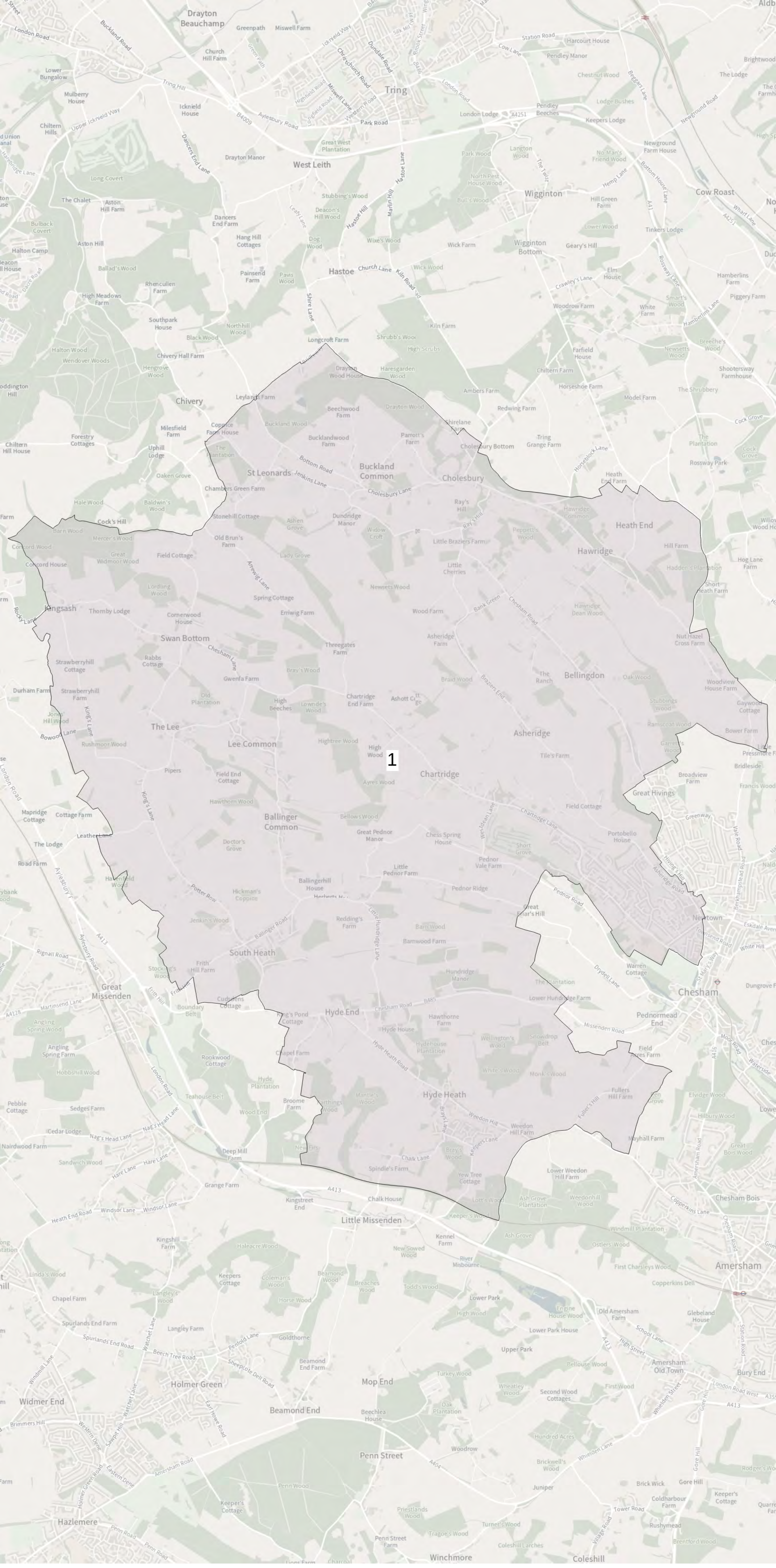
Electorate Target:

Date/Time 4069 - 4973

Submitted: 23/03/2022 14:40







# Chiltern Ridges

Councillors: 2

Property count: 4304

Total Electorate: 8534

Cllr electorate: 4267

Electorate Status: **Balanced**

Electorate Target:

Date/Time 4069 - 4973

Submitted: 23/03/2022 14:40





# Chiltern Villages

Councillors: 2

Property count: 4833

Total Electorate: 9190

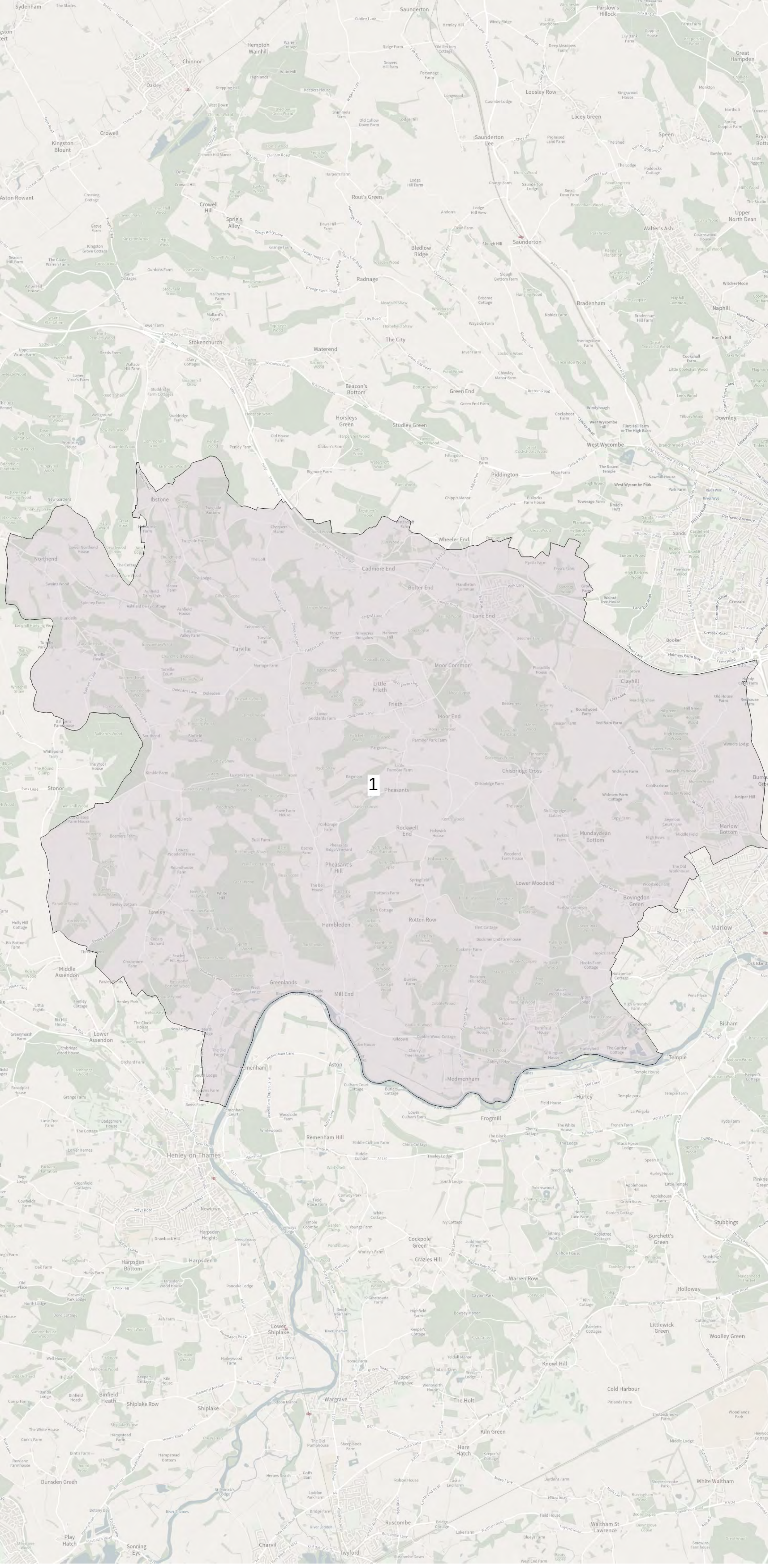
ClIr electorate: 4595

Electorate Status: **Balanced**

Electorate Target:

Date/Time 4069 - 4973

Submitted: 23/03/2022 14:40







# Cliveden

**Councillors: 2**

Property count: **4505**

Total Electorate: **8100**

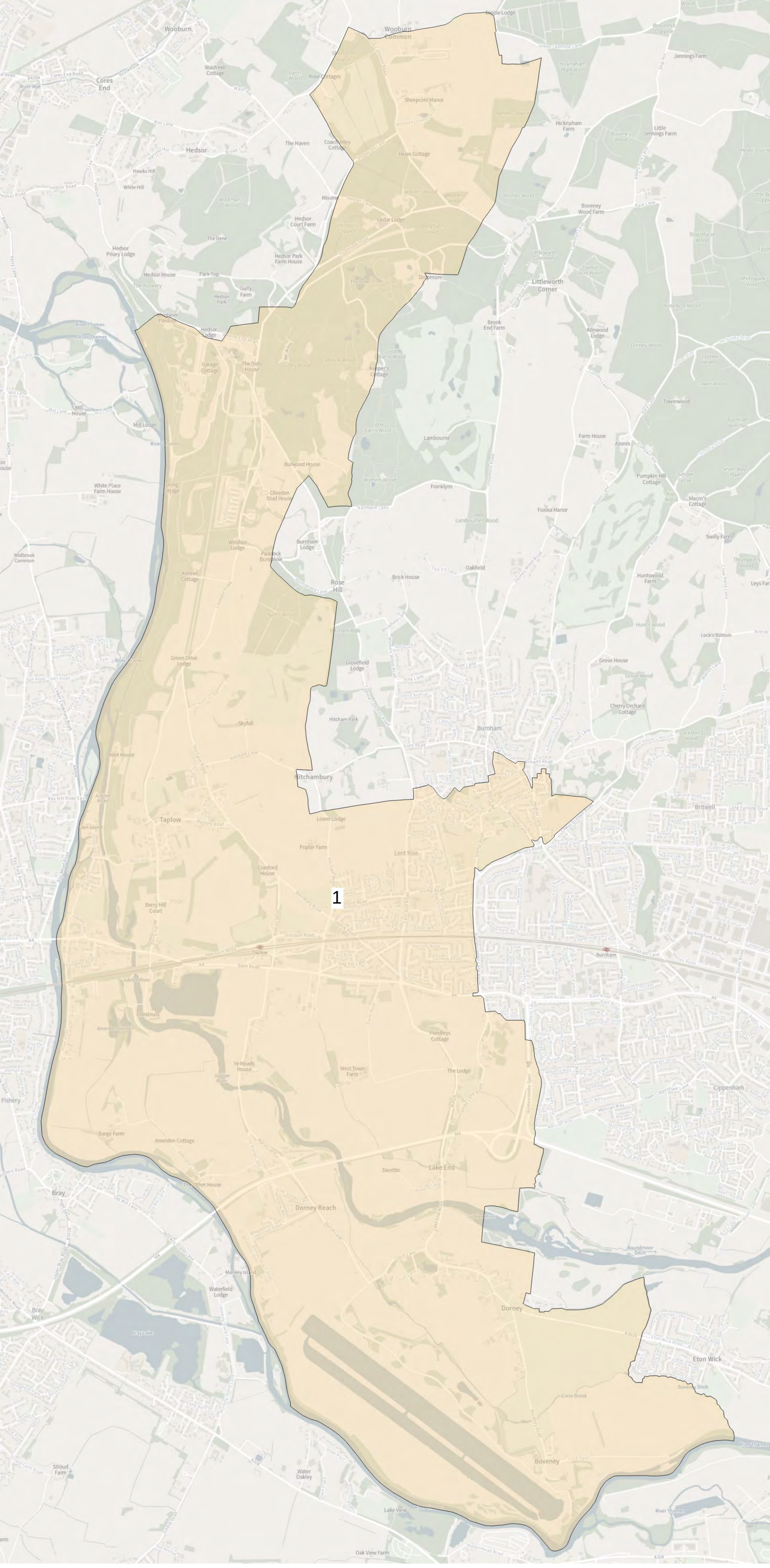
Cllr electorate: **4050**

Electorate Status:  
**Unbalanced (4001)**

## Electorate Target:

Date/Time 4069 - 4973

Submitted: 23/03/2022 14:40







# Denham and Wexham

Councillors: **2**

Property count: **4994**

Total Electorate: **8920**

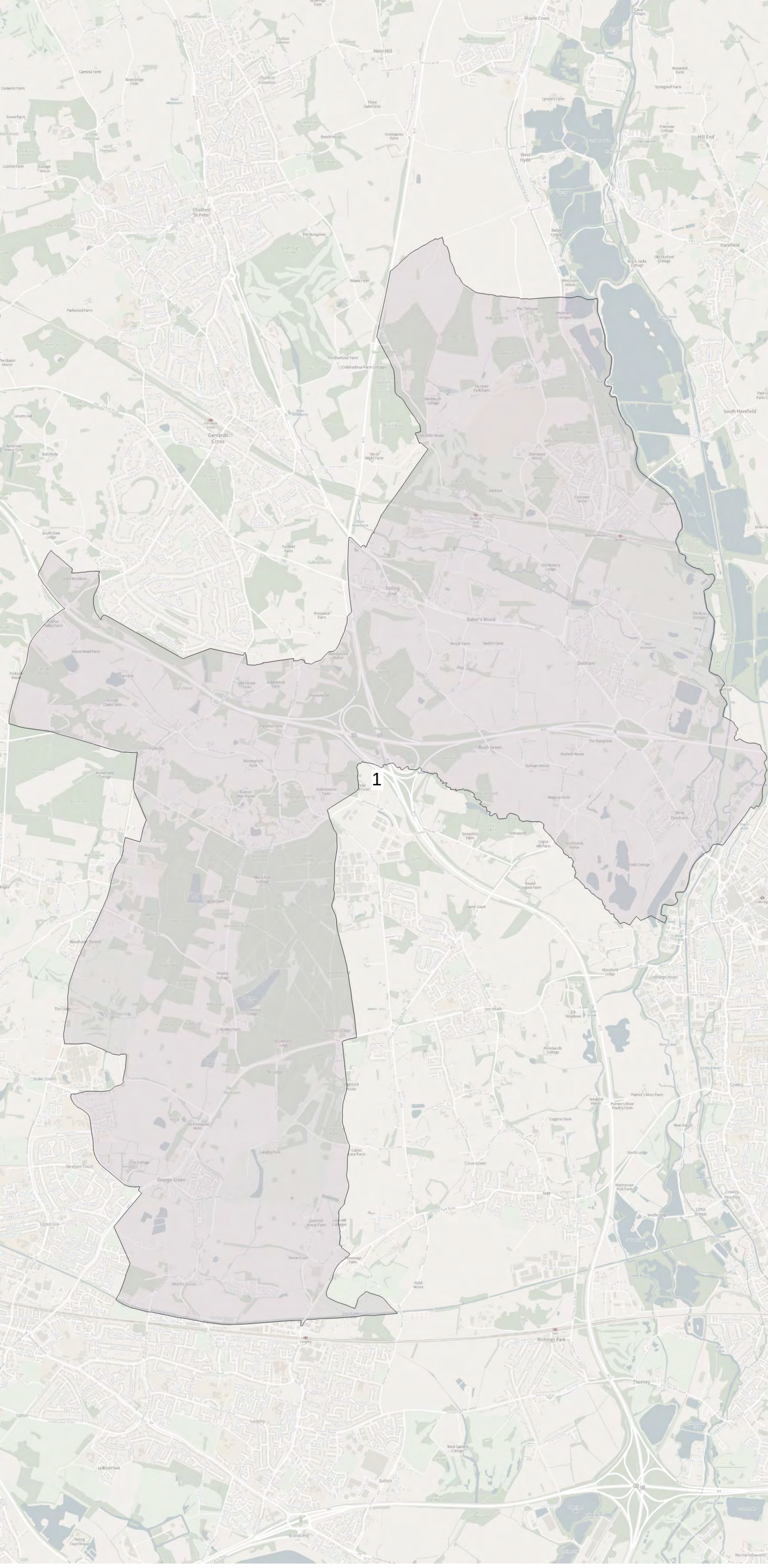
Cllr electorate: **4460**

Electorate Status: **Balanced**

Electorate Target:

Date/Time **4069 - 4973**

Submitted: **23/03/2022 14:40**







# Downley

Councillors: 2

Property count: 4735

Total Electorate: 8792

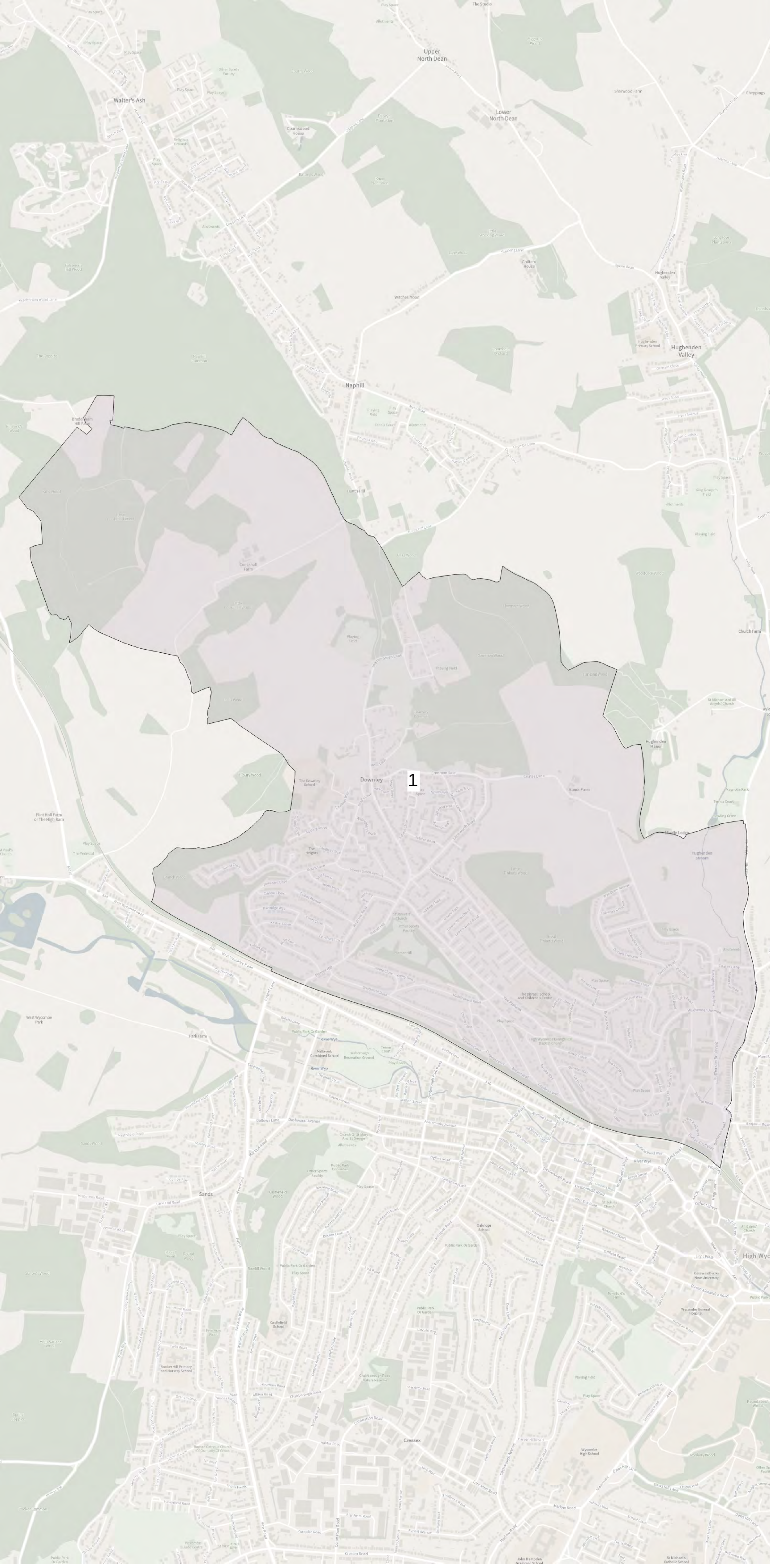
CLlr electorate: 4396

Electorate Status: **Balanced**

Electorate Target:

Date/Time 4069 - 4973

Submitted: 23/03/2022 14:40

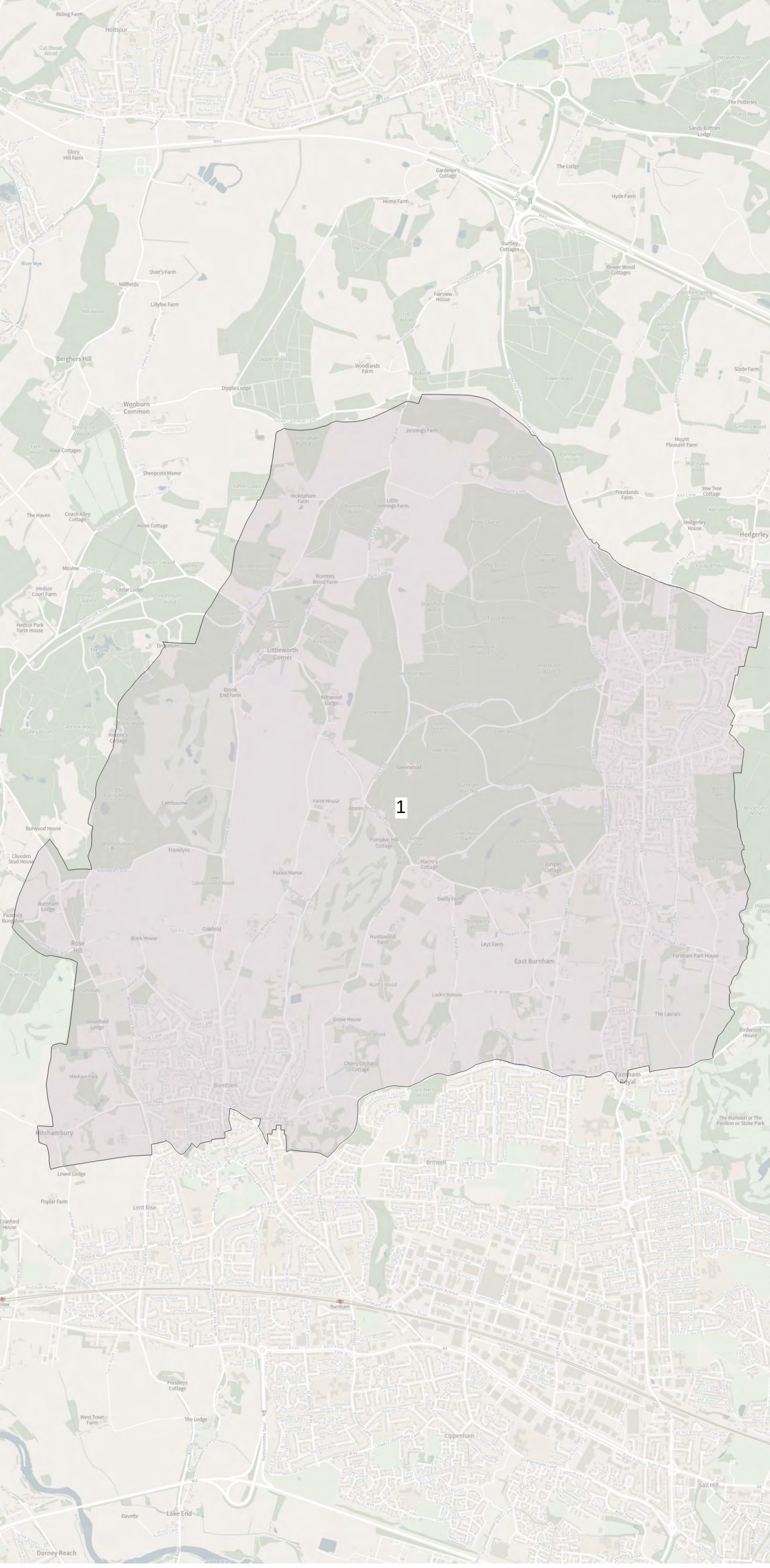






# Farnham Common and Burnham Beeches

Councillors:	2
Property count:	4572
Total Electorate:	8712
CLlr electorate:	4356
Electorate Status:	Balanced
Electorate Target:	
Date/Time	4069 - 4973
Submitted:	23/03/2022 14:40







# Flackwell Heath, Little Marlow and Marlow South East

Councillors: **2**

Property count: **4639**

Total Electorate: **8630**

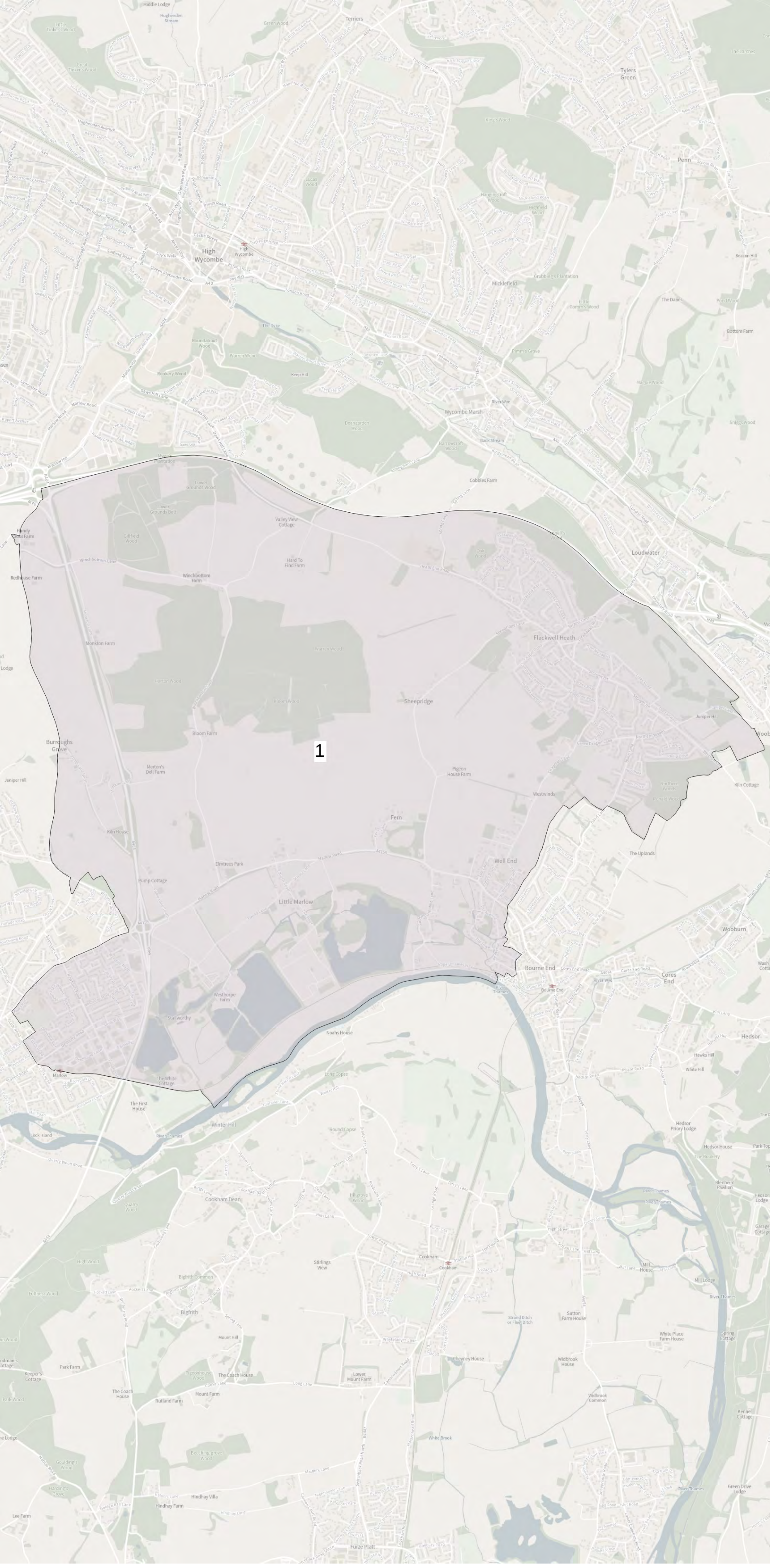
CLl electorale: **4315**

Electorate Status: **Balanced**

Electorate Target:

Date/Time **4069 - 4973**

Submitted: **23/03/2022 14:40**







# Gerrards Cross and Hedgerley

Councillors: 2

Property count: 4194

Total Electorate: 8262

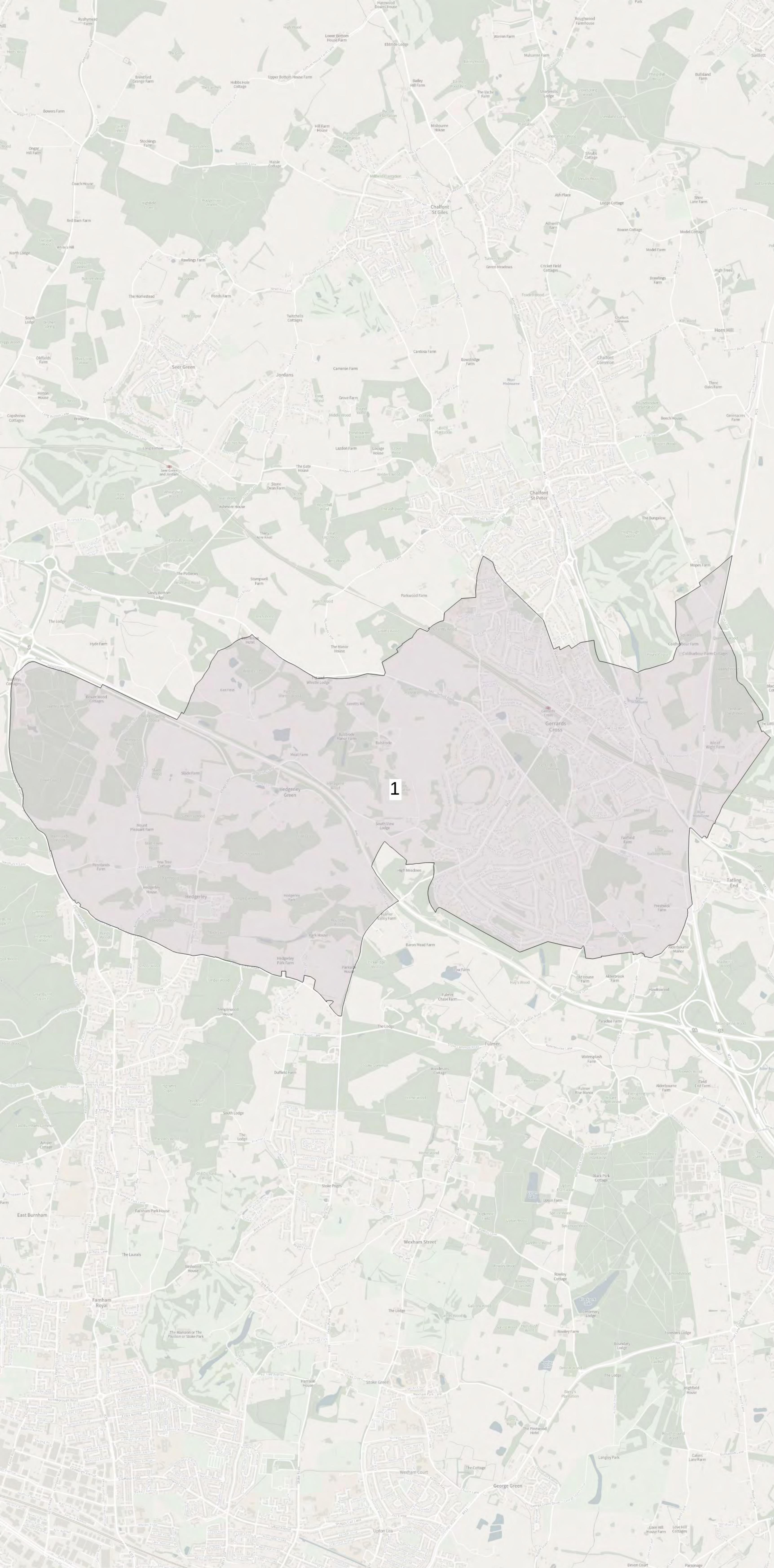
Cllr electorate: 4131

Electorate Status: **Balanced**

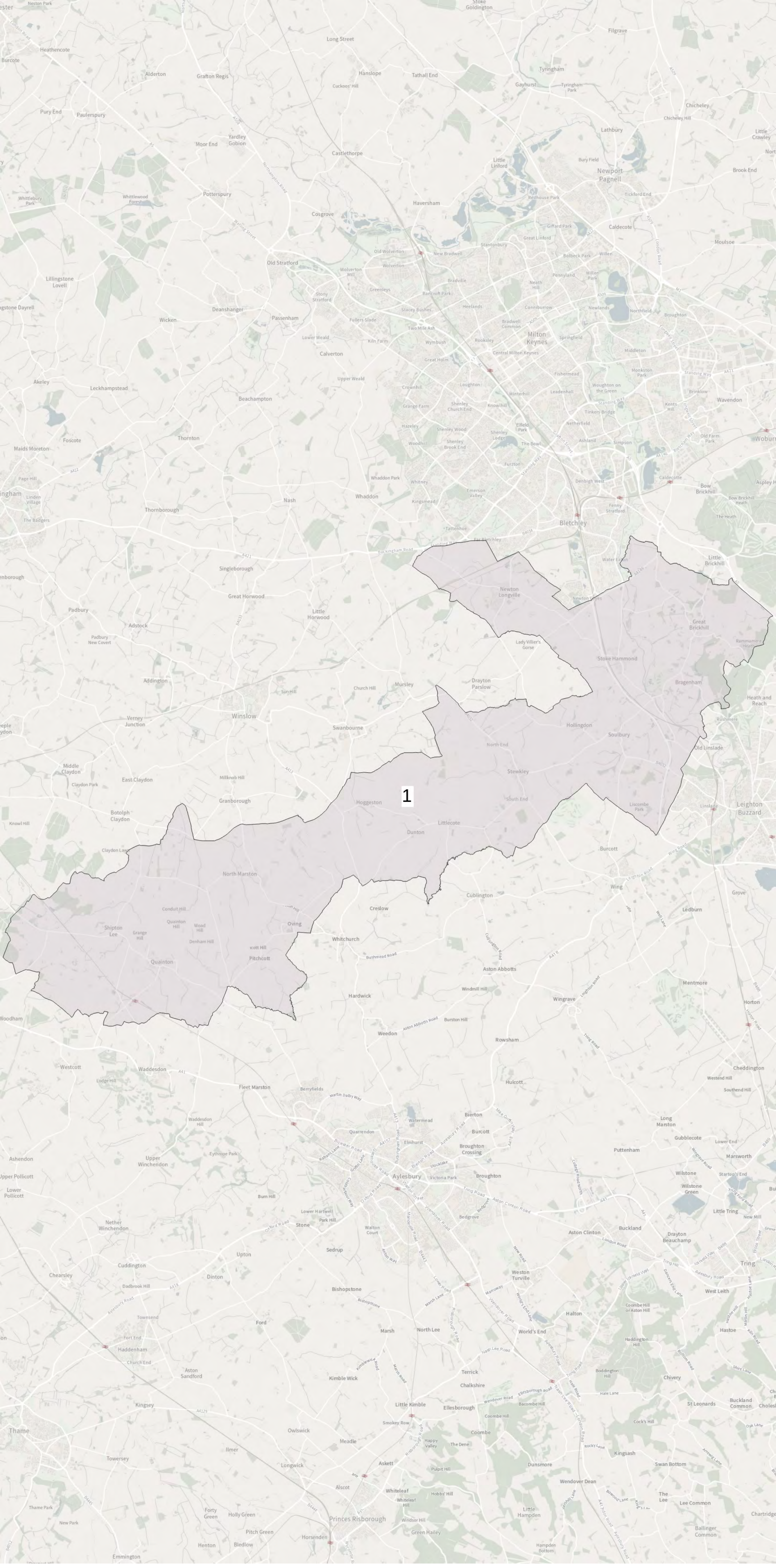
Electorate Target:

Date/Time 4069 - 4973

Submitted: 23/03/2022 14:40







# Great Brickhill

Councillors: 2

Property count: 4300

Total Electorate: 9726

CLlr electorate: 4863

Electorate Status: **Balanced**

Electorate Target:

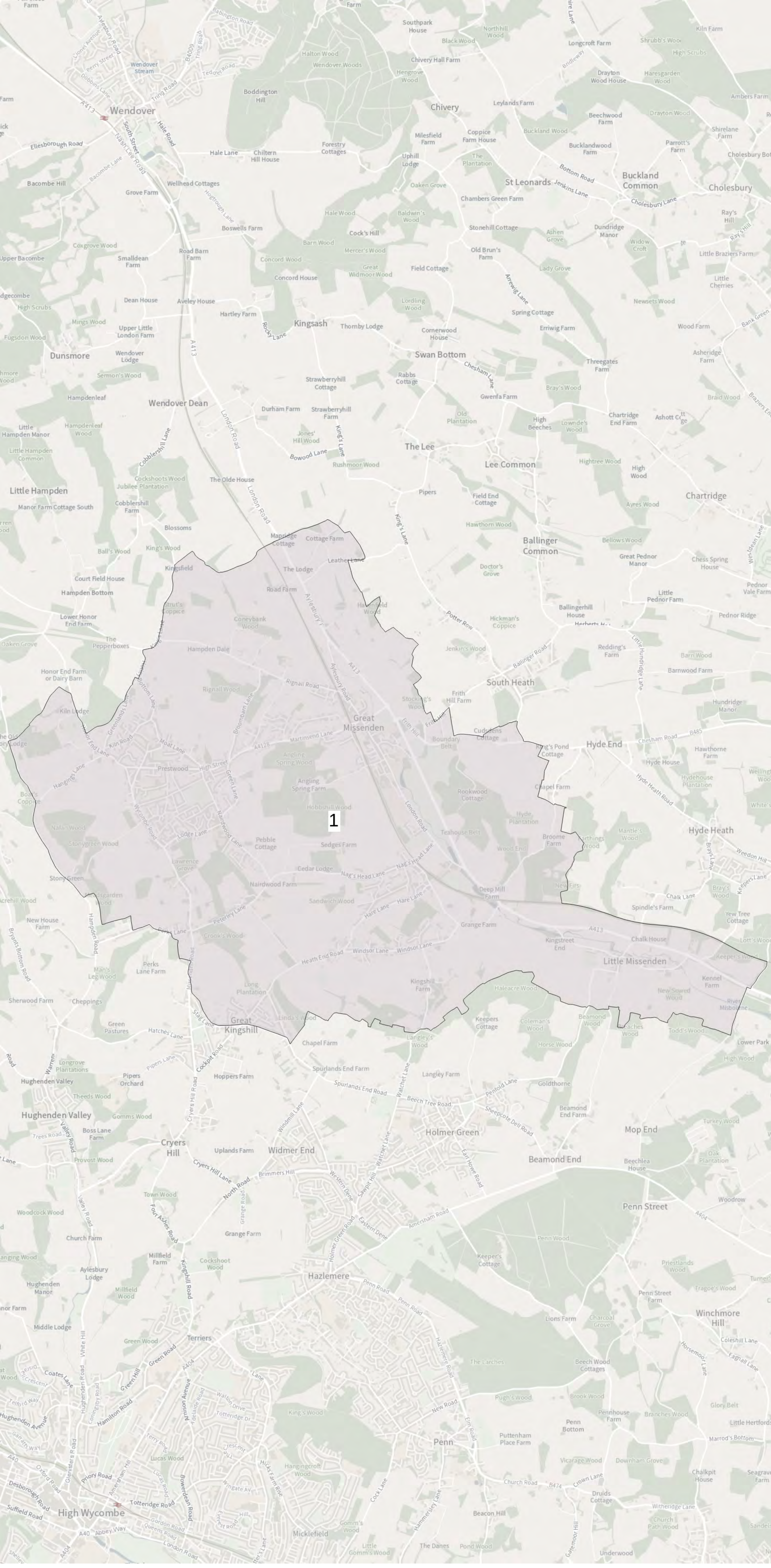
Date/Time 4069 - 4973

Submitted: 23/03/2022 14:40

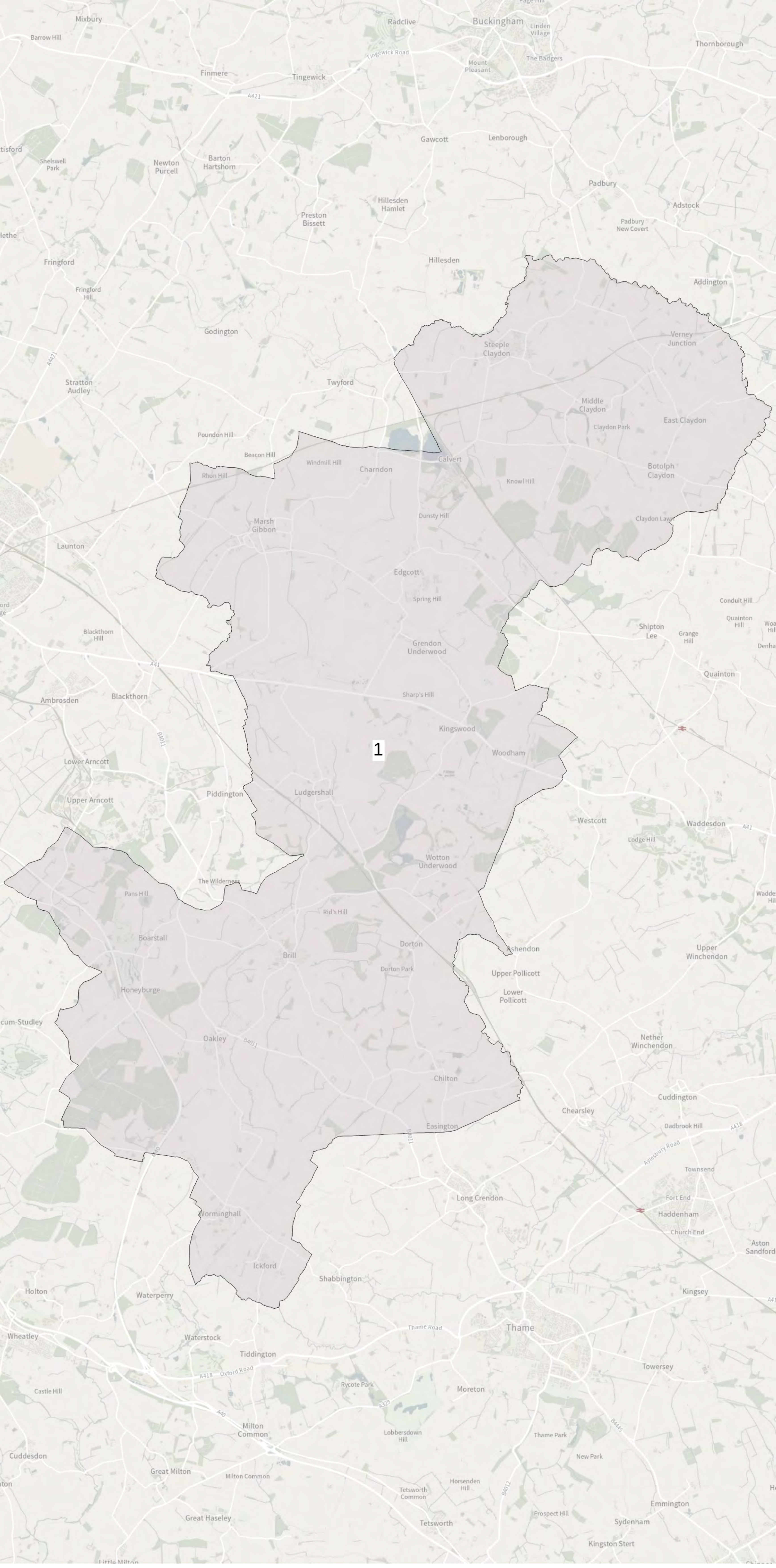




<h1>Great Missenden</h1>	
Councillors:	2
Property count:	4328
Total Electorate:	8242
Cllr electorate:	4121
Electorate Status:	Balanced
Electorate Target:	
Date/Time	4069 - 4973
Submitted:	23/03/2022 14:40







# Grendon Underwood

Councillors:	2
Property count:	4973
Total Electorate:	9754
Cllr electorate:	4877
Electorate Status:	Balanced
Electorate Target:	
Date/Time	4069 - 4973
Submitted:	23/03/2022 14:40





# Hazlemere

Councillors: 2

Property count: 3960

Total Electorate: 7916

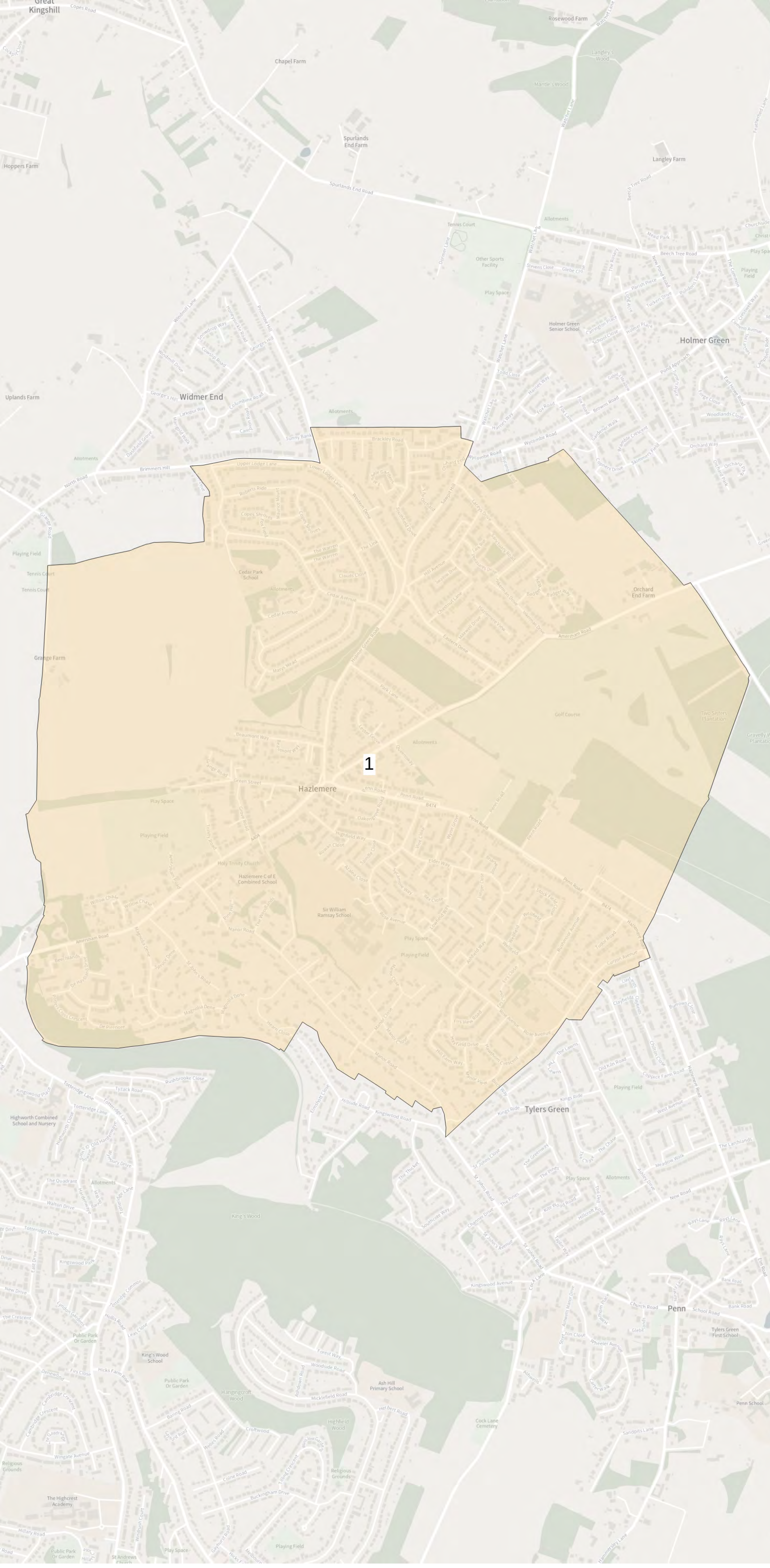
CLlr electorate: 3958

Electorate Status:  
**Unbalanced (3909)**

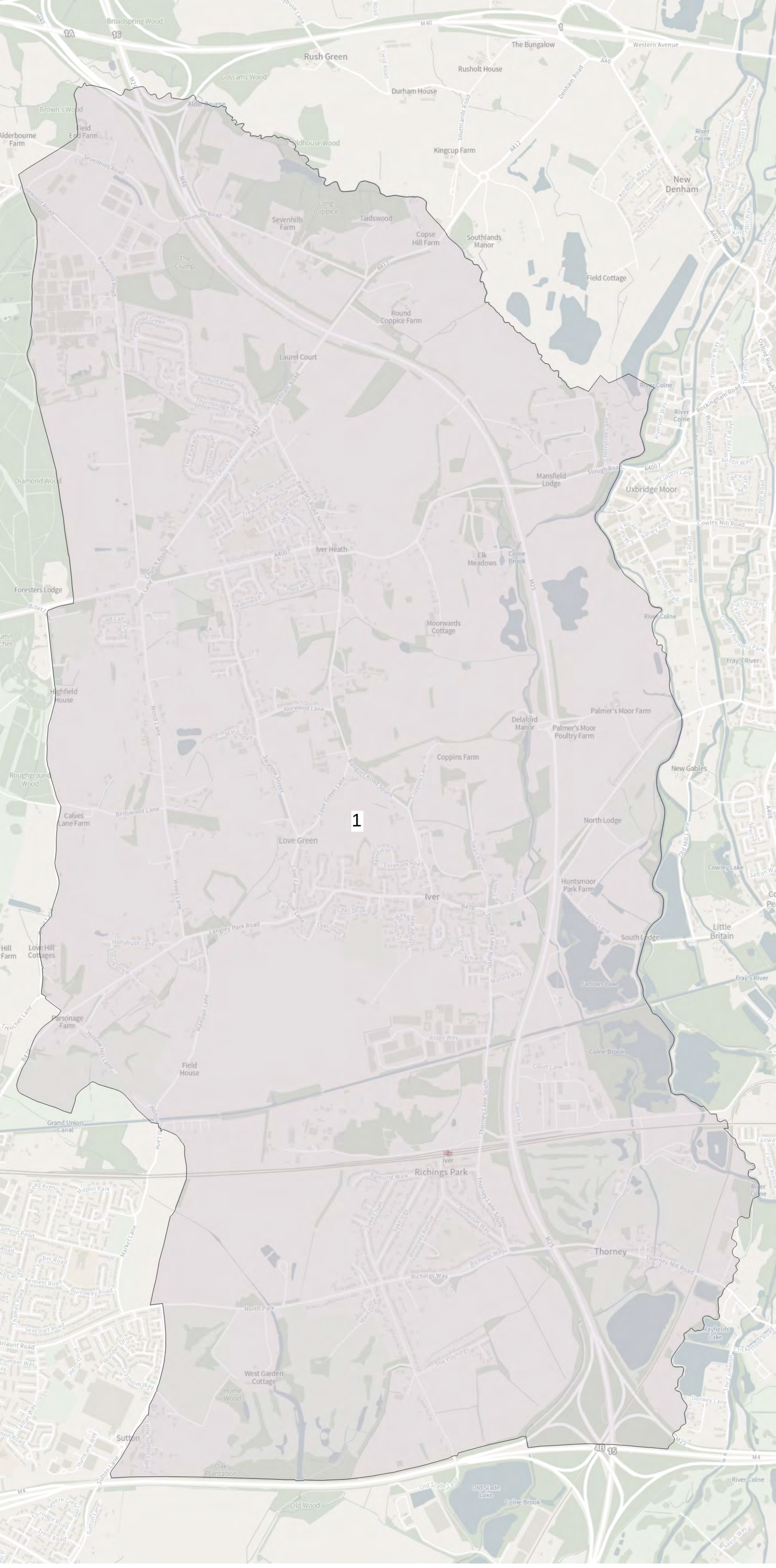
Electorate Target:

Date/Time 4069 - 4973

Submitted: 23/03/2022 14:40







<h1>Iver</h1>	
Councillors:	2
Property count:	4740
Total Electorate:	9284
Cllr electorate:	4642
Electorate Status:	Balanced
Electorate Target:	
Date/Time	4069 - 4973
Submitted:	23/03/2022 14:40





# Ivinghoe

Councillors: 2

Property count: 4714

Total Electorate: 8946

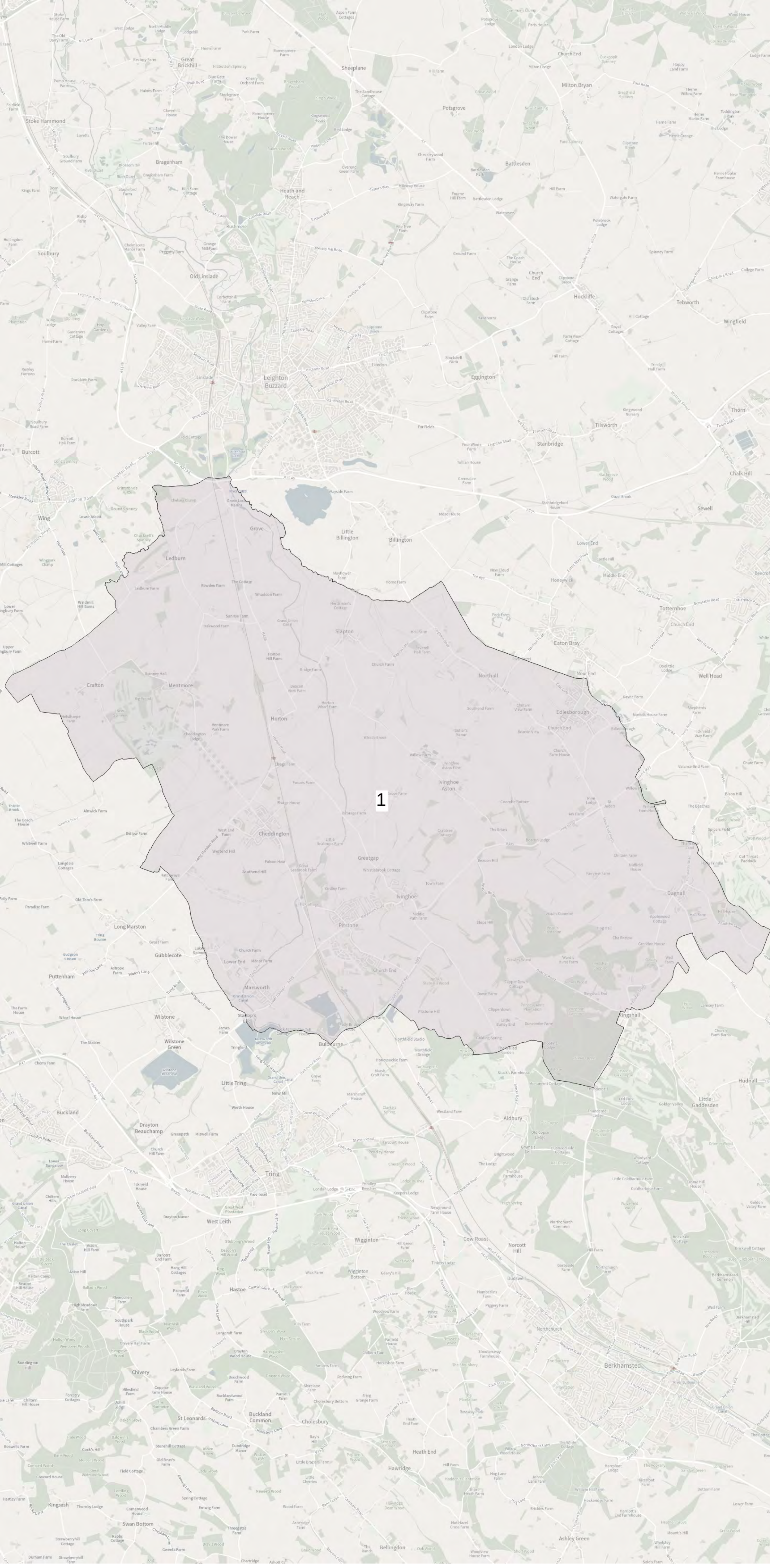
Cllr electorate: 4473

Electorate Status: **Balanced**

Electorate Target:

Date/Time 4069 - 4973

Submitted: 23/03/2022 14:40







# Little Chalfont and Amersham Common

Councillors: **2**

Property count: **4326**

Total Electorate: **8342**

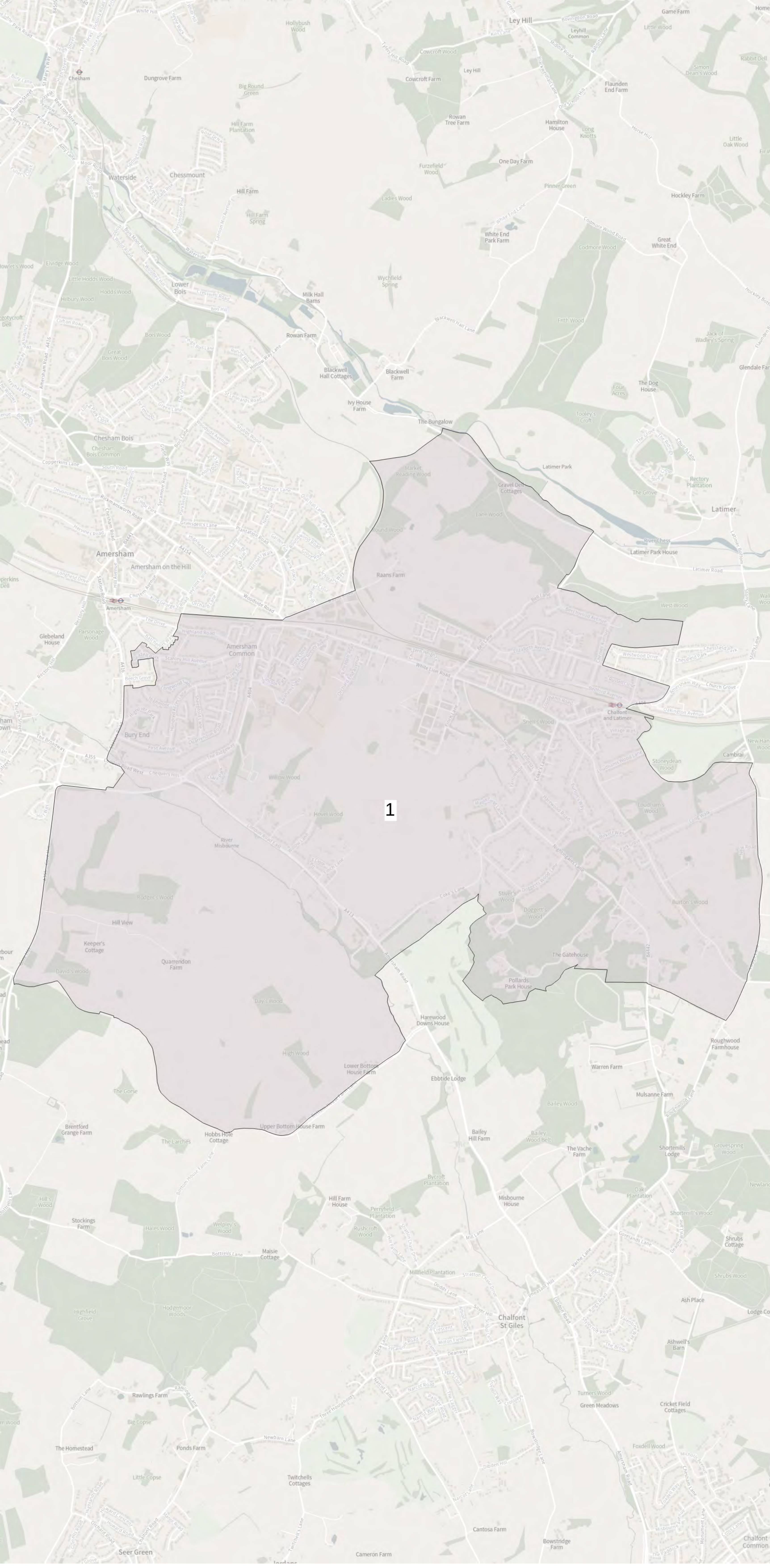
CLr electorate: **4171**

Electorate Status: **Balanced**

Electorate Target:

Date/Time **4069 - 4973**

Submitted: **23/03/2022 14:40**







# Marlow

Councillors: 2

Property count: 5129

Total Electorate: 8818

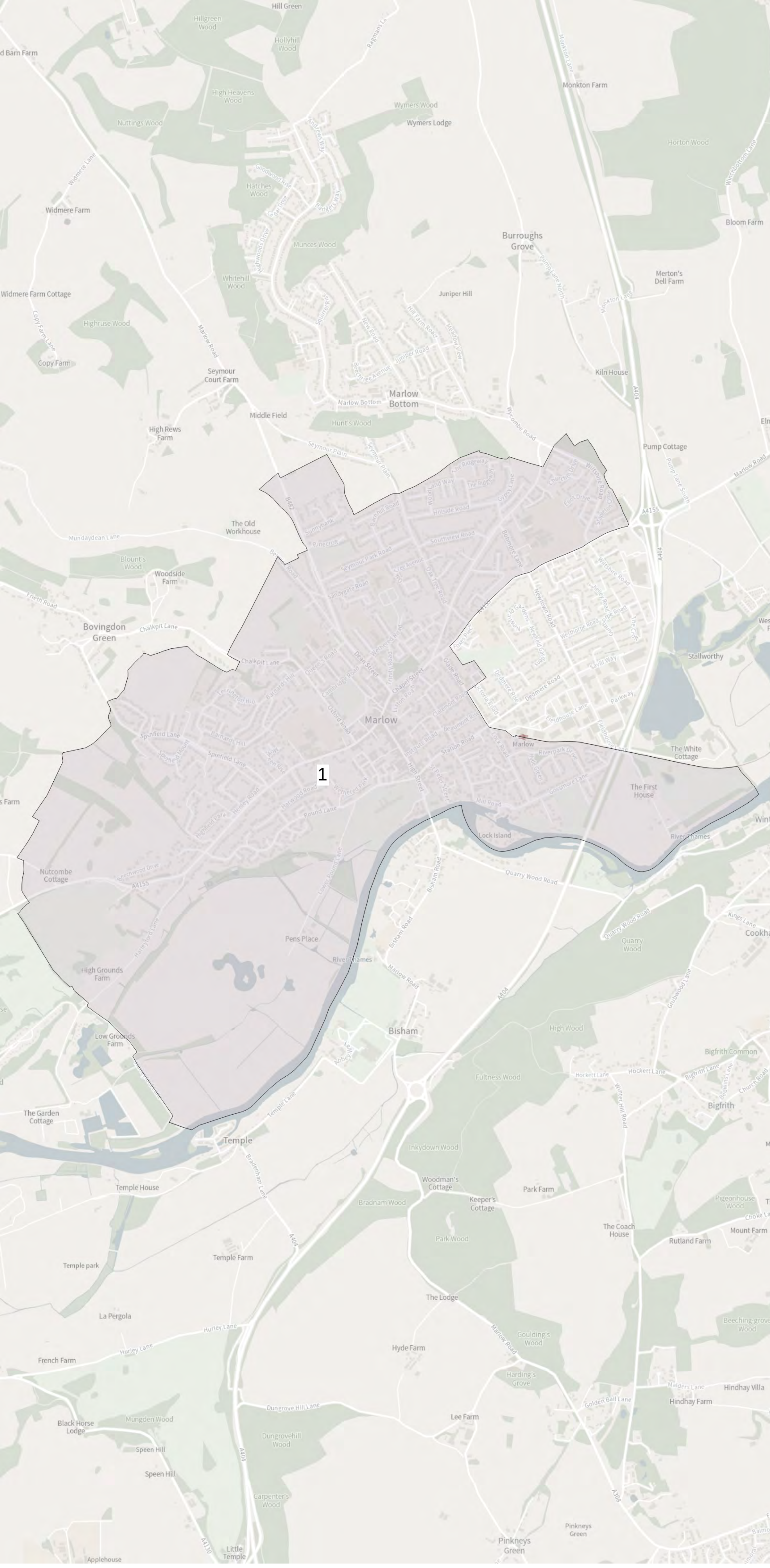
Cllr electorate: 4409

Electorate Status: **Balanced**

Electorate Target:

Date/Time 4069 - 4973

Submitted: 23/03/2022 14:40







# Penn Wood and Old Amersham

Councillors: 2

Property count: 4755

Total Electorate: 8802

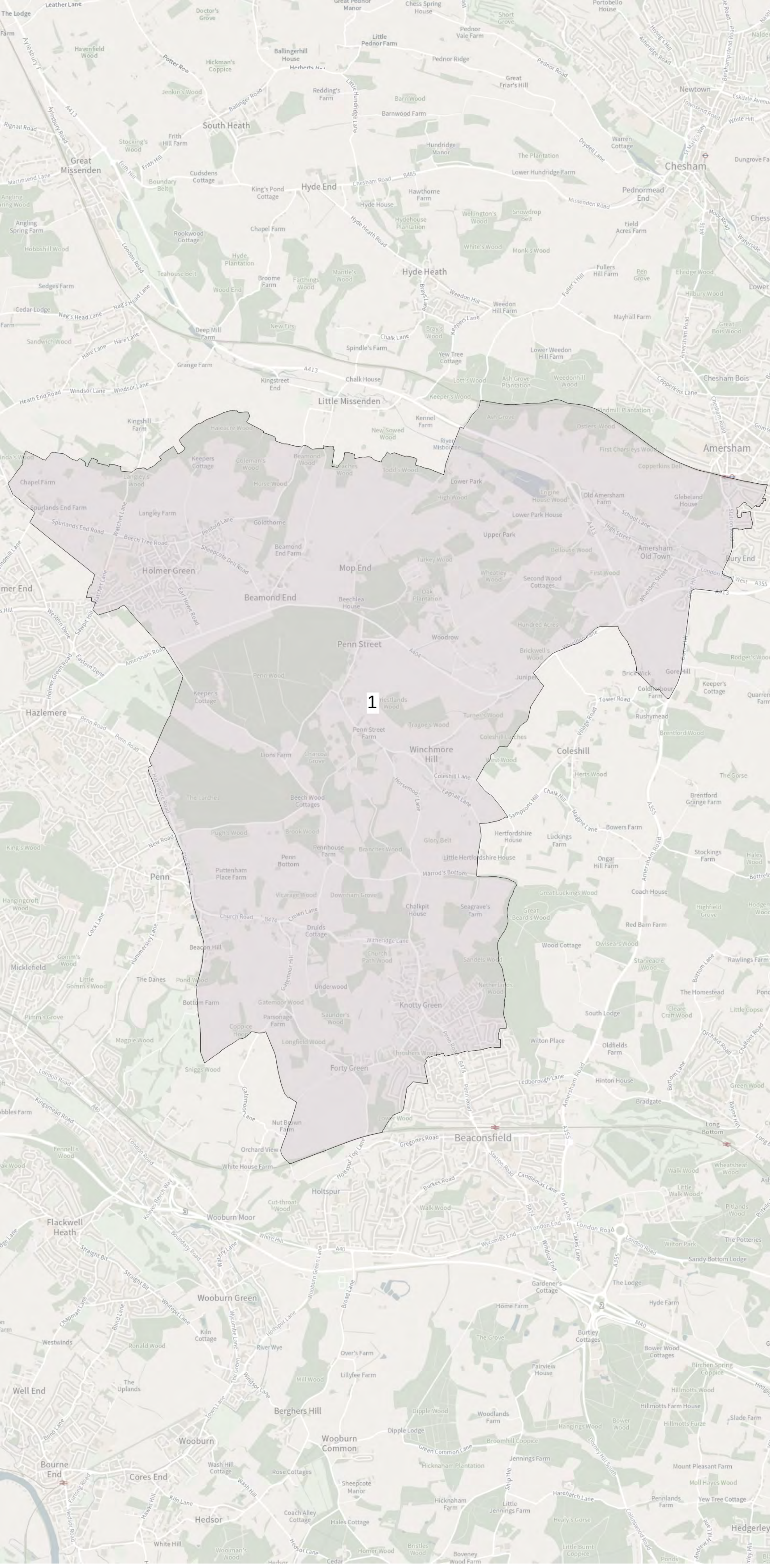
Cllr electorate: 4401

Electorate Status: **Balanced**

Electorate Target:

Date/Time 4069 - 4973

Submitted: 23/03/2022 14:40







# Ridgeway East

Councillors: 2

Property count: 4427

Total Electorate: 8908

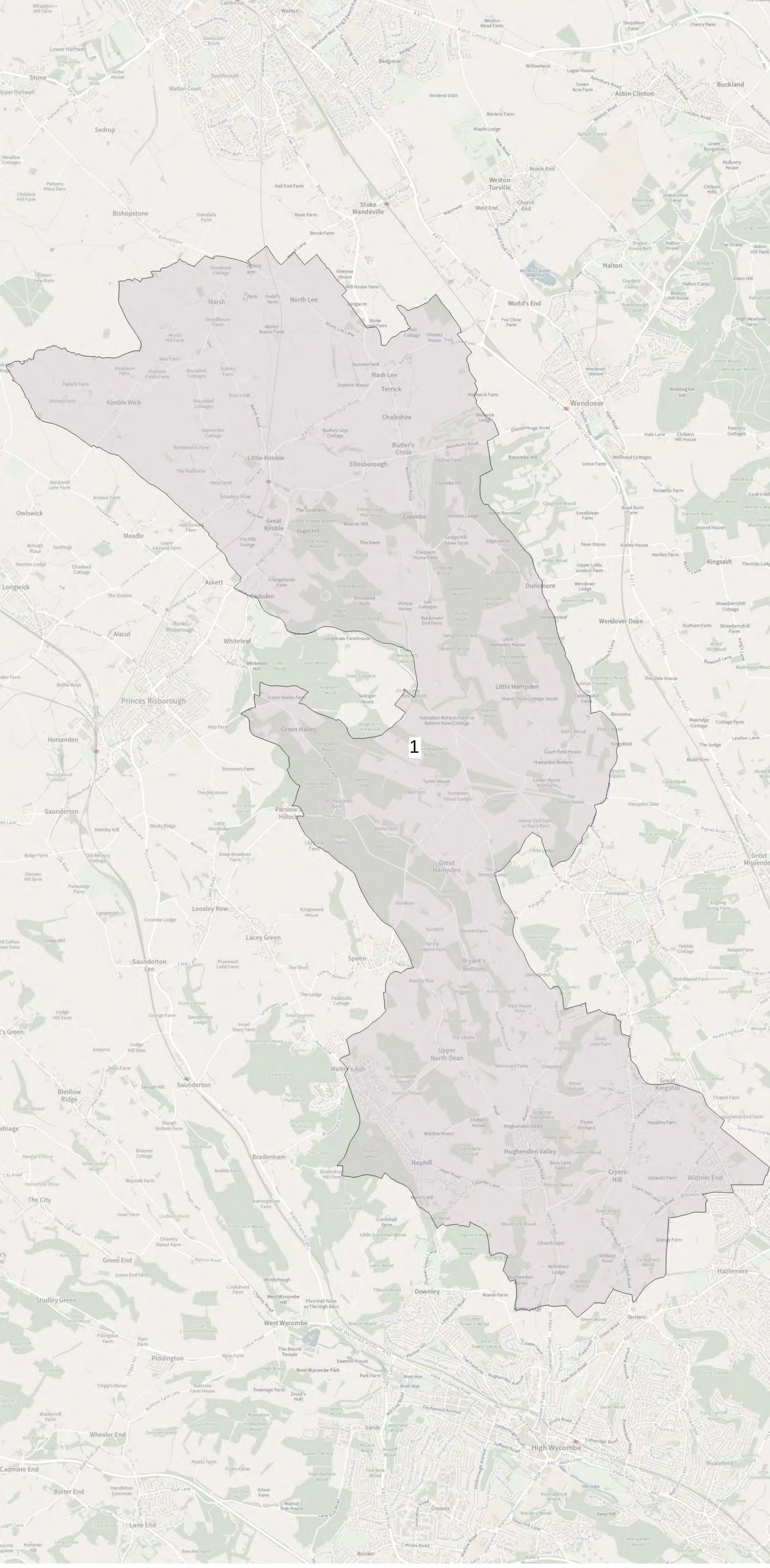
Cllr electorate: 4454

Electorate Status: **Balanced**

Electorate Target:

Date/Time 4069 - 4973

Submitted: 23/03/2022 14:40







# Ridgeway West

**Councillors: 2**

Property count: **4455**

Total Electorate: **8572**

Cllr electorate: **4286**

Electorate Status: **Balanced**

## Electorate Target:

Date/Time 4069 - 4973

Submitted: 23/03/2022 14:40





# Ryemead and Micklefield

Councillors: **2**

Property count: **5192**

Total Electorate: **9566**

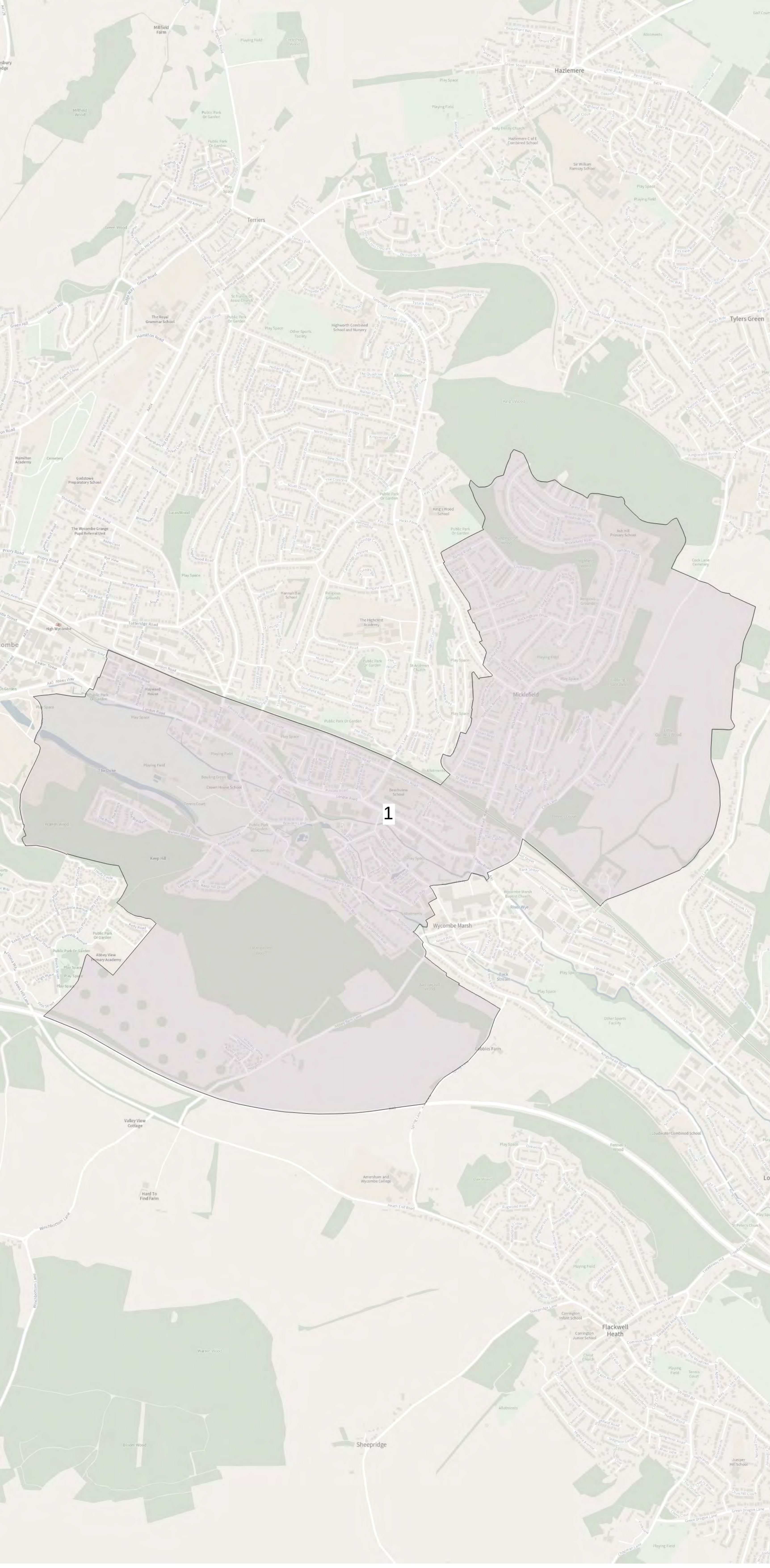
Cllr electorate: **4783**

Electorate Status: **Balanced**

Electorate Target:

Date/Time **4069 - 4973**

Submitted: **23/03/2022 14:40**







# Stoke Poges

Councillors: 1

Property count: 2214

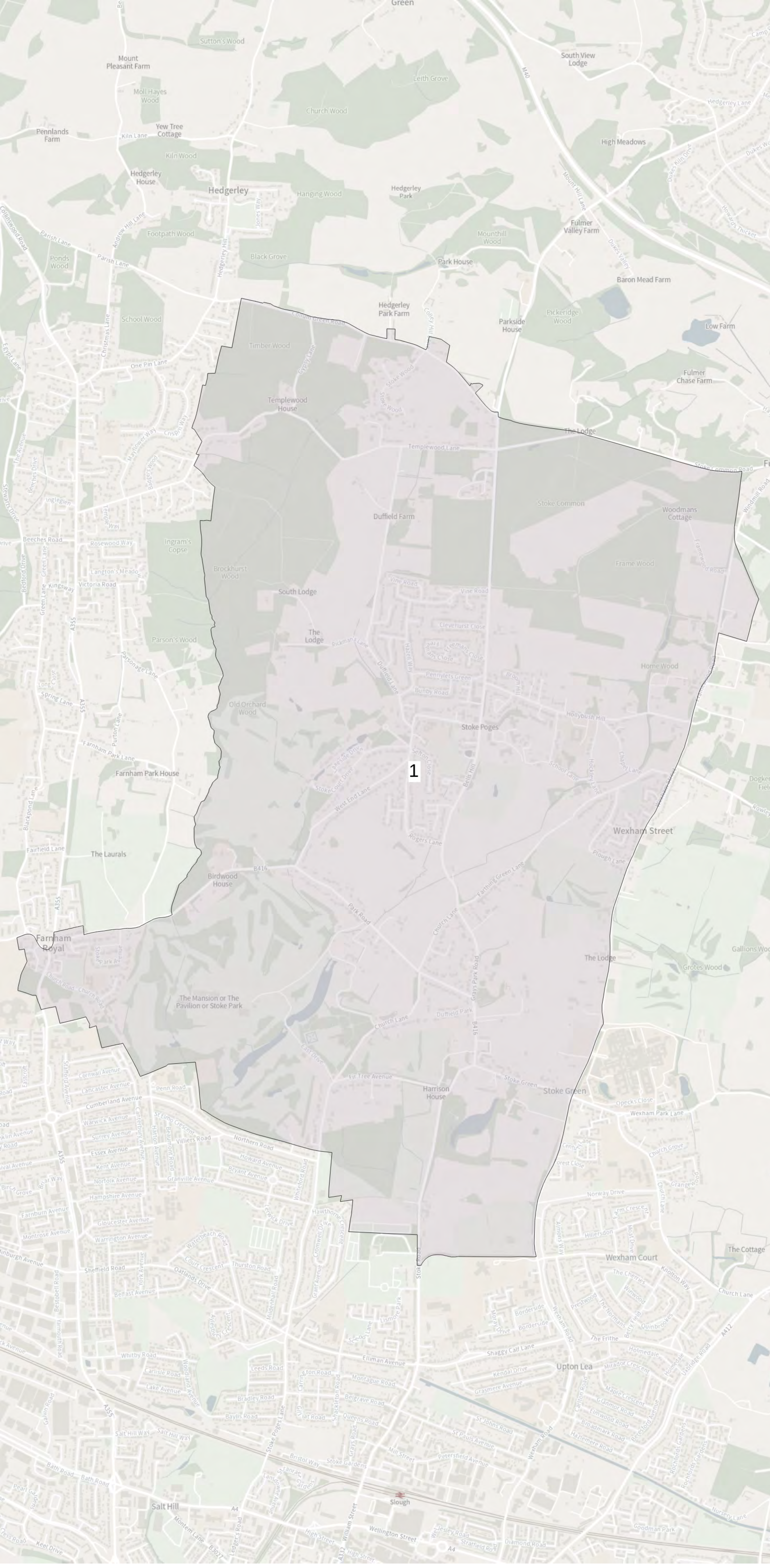
Total Electorate: 4407

Electorate Status: **Balanced**

Electorate Target:

Date/Time 4069 - 4973

Submitted: 23/03/2022 14:40







# Stone and Waddesdon

Councillors: **2**

Property count: **5399**

Total Electorate: **10062**

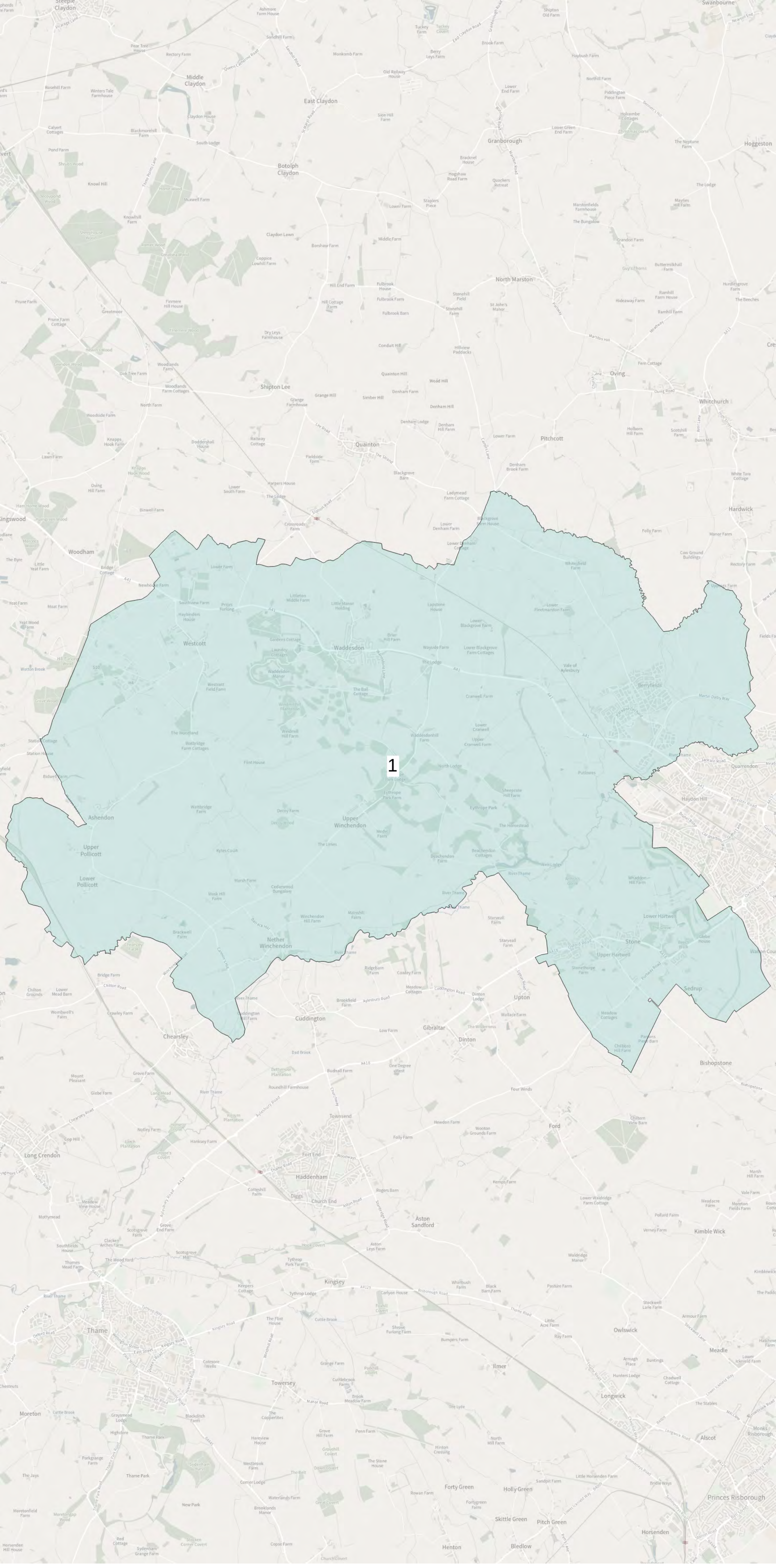
Cllr electorate: **5031**

Electorate Status:  
**Unbalanced (4982)**

Electorate Target:

Date/Time **4069 - 4973**

Submitted: **23/03/2022 14:40**

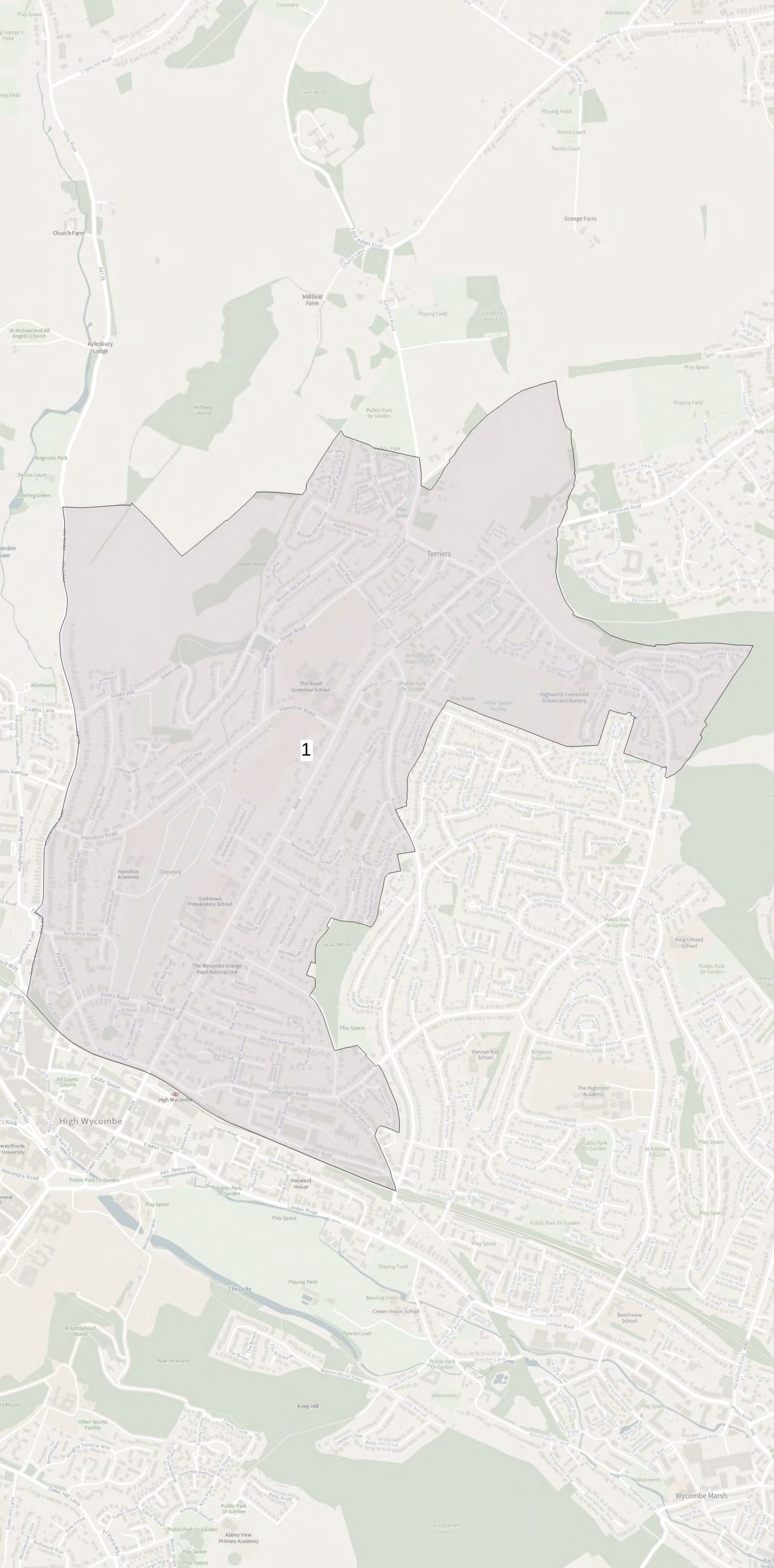






# Terriers and Amersham Hill

Councillors:	2
Property count:	4732
Total Electorate:	9308
Cllr electorate:	4654
Electorate Status:	Balanced
Electorate Target:	
Date/Time	4069 - 4973
Submitted:	23/03/2022 14:40







# The Risboroughs

Councillors: 2

Property count: 4868

Total Electorate: 9428

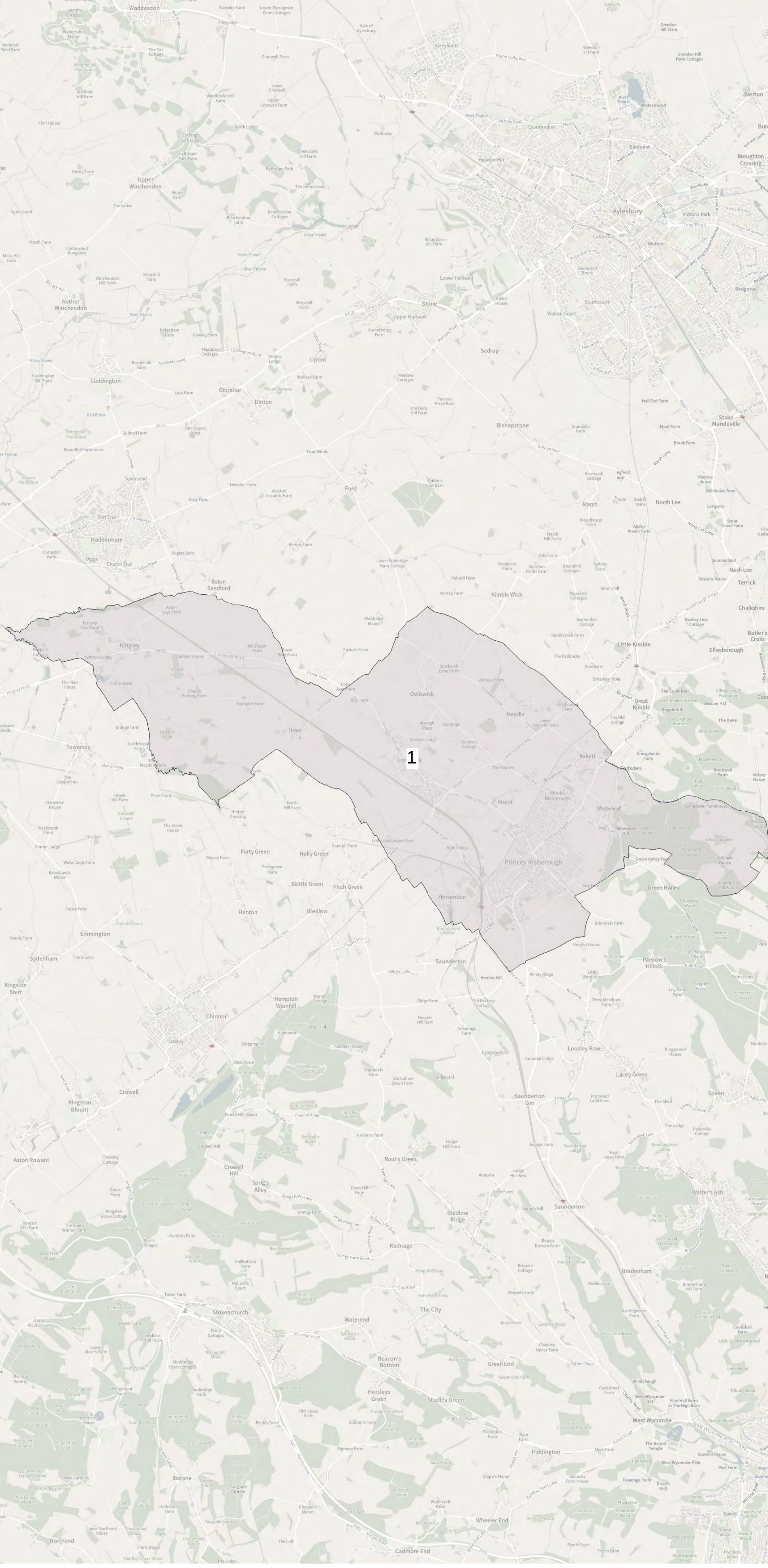
Clr electorate: 4714

Electorate Status: **Balanced**

Electorate Target:

Date/Time 4069 - 4973

Submitted: 23/03/2022 14:40







# The Wooburns, Bourne End and Hedsor

Councillors: **2**

Property count: **5076**

Total Electorate: **9354**

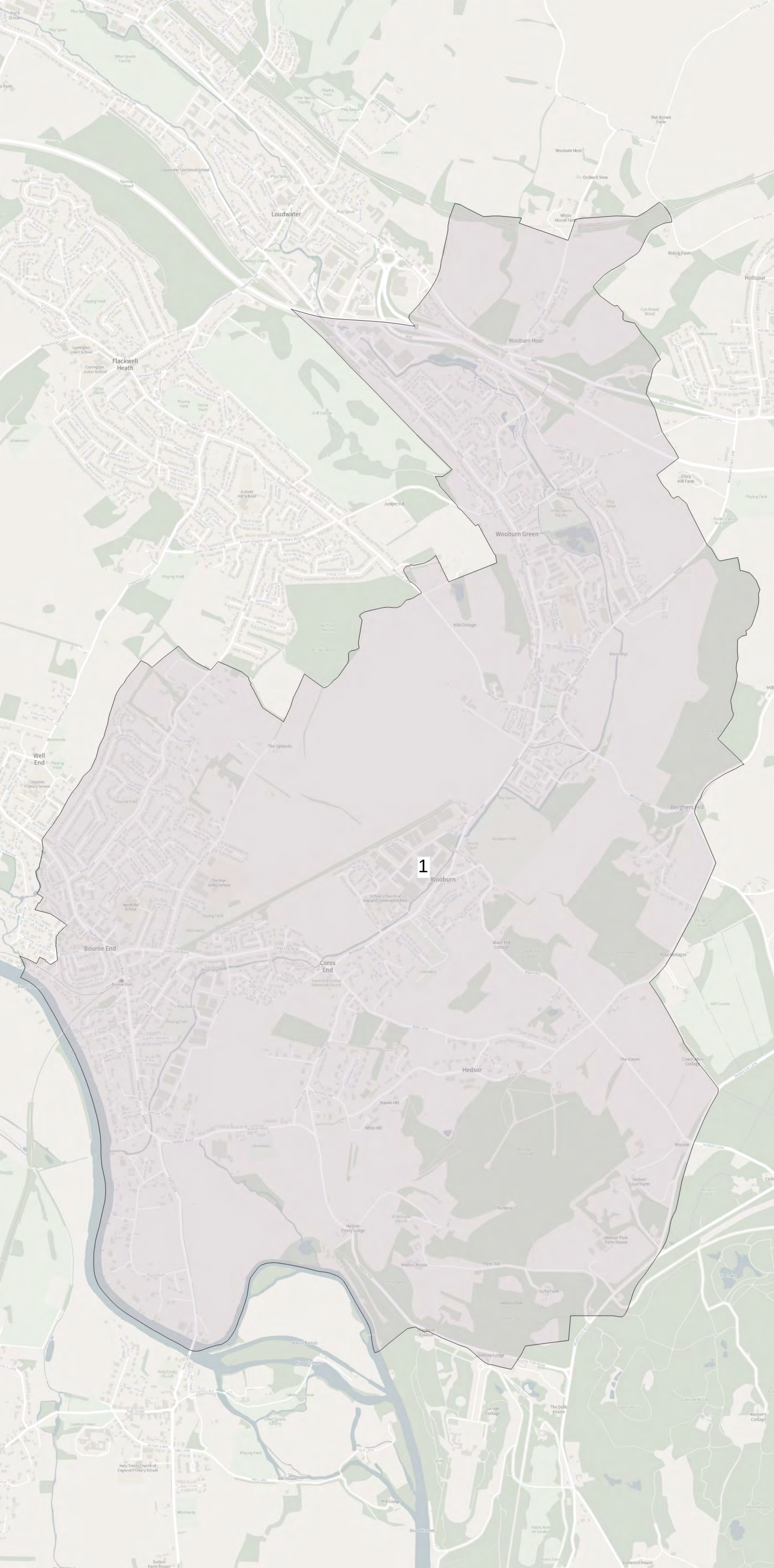
CLlr electorate: **4677**

Electorate Status: **Balanced**

Electorate Target:

Date/Time **4069 - 4973**

Submitted: **23/03/2022 14:40**







# Totteridge and Bowerdean

Councillors: **2**

Property count: **4331**

Total Electorate: **8410**

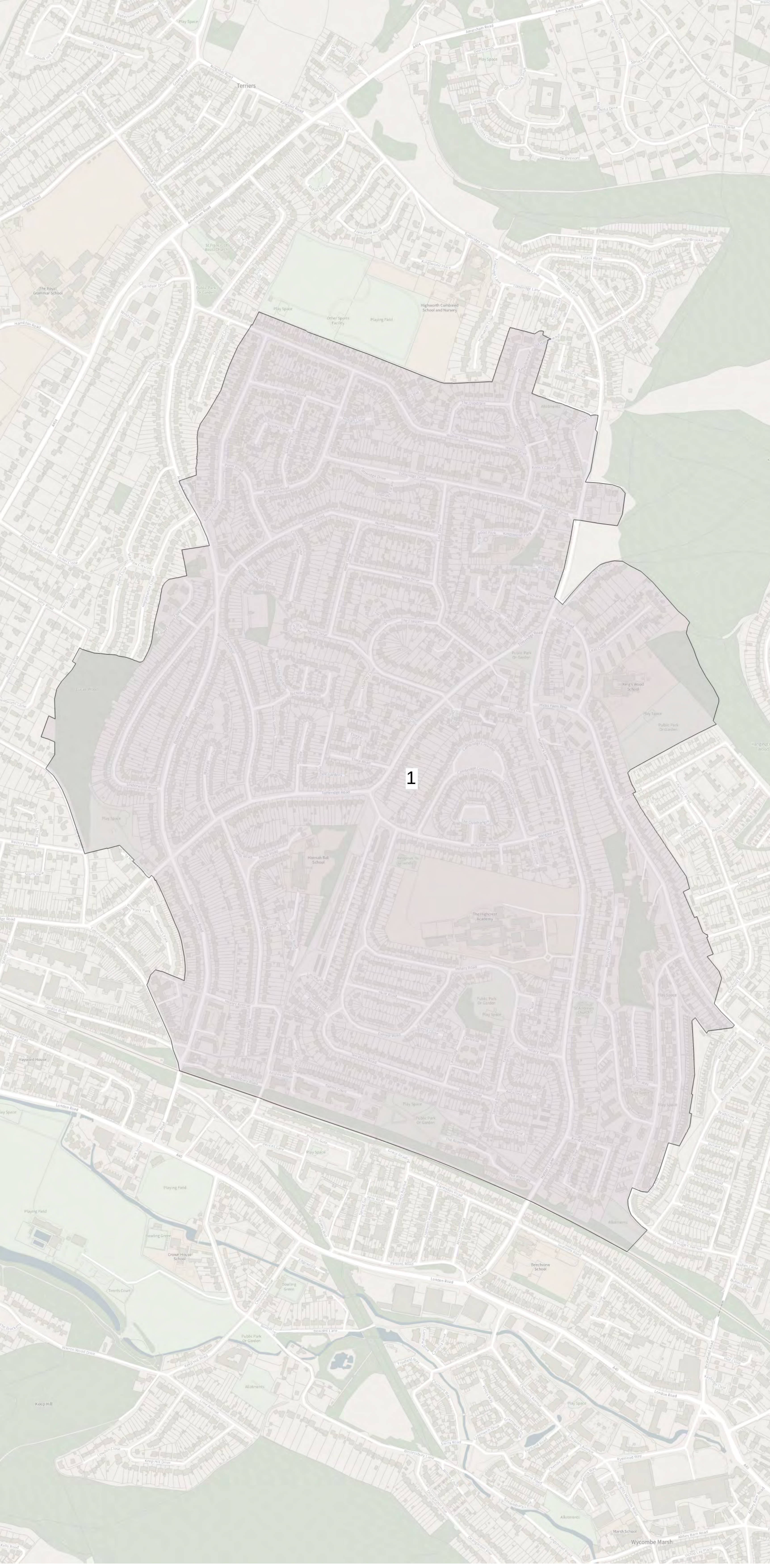
Cllr electorate: **4205**

Electorate Status: **Balanced**

Electorate Target:

Date/Time **4069 - 4973**

Submitted: **23/03/2022 14:40**

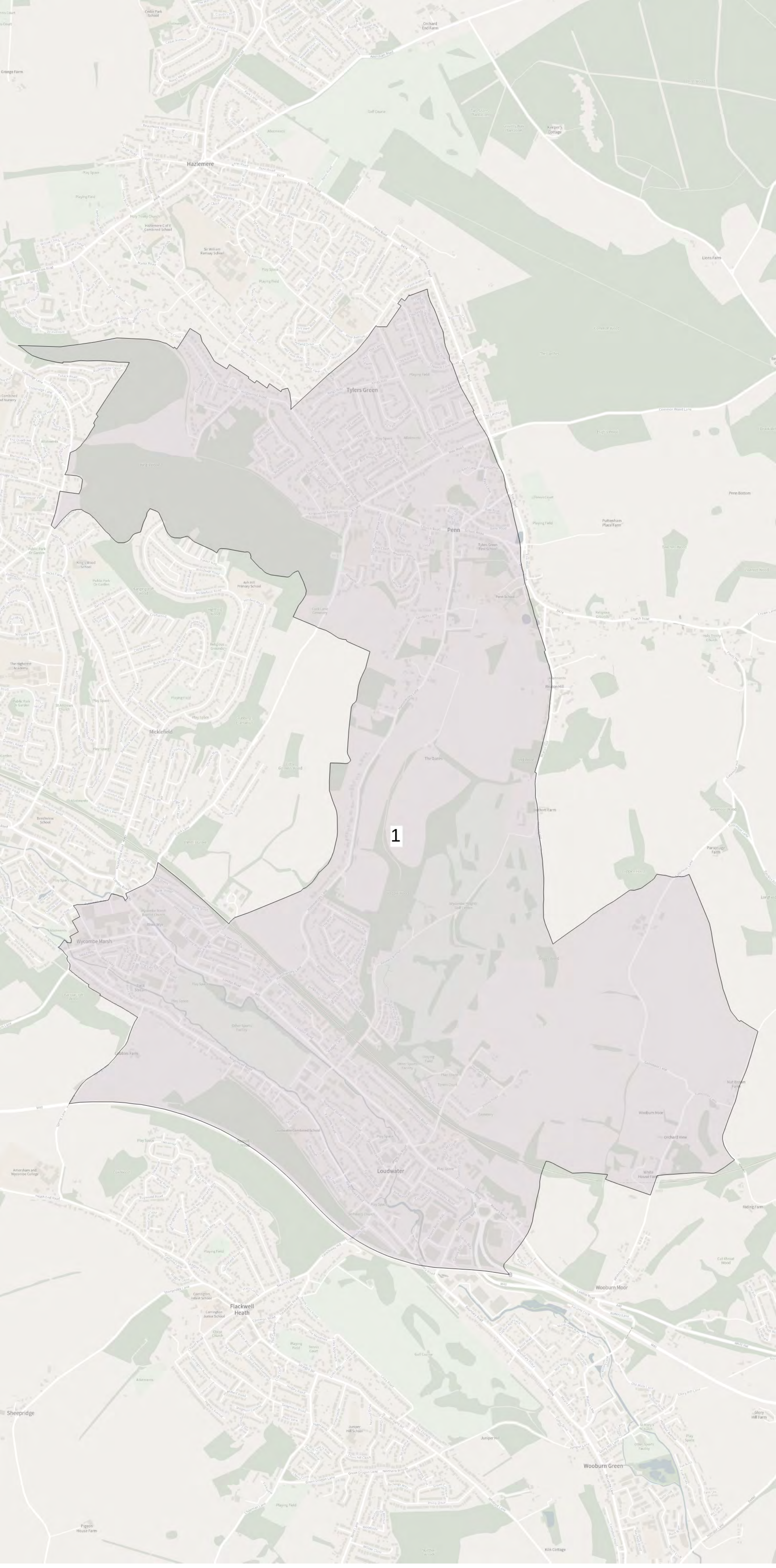






# Tylers Green and Loudwater

Councillors:	2
Property count:	4904
Total Electorate:	8786
Cllr electorate:	4393
Electorate Status:	Balanced
Electorate Target:	
Date/Time	4069 - 4973
Submitted:	23/03/2022 14:40







# Watermead and Buckingham Park

Councillors: **1**

Property count: **2565**

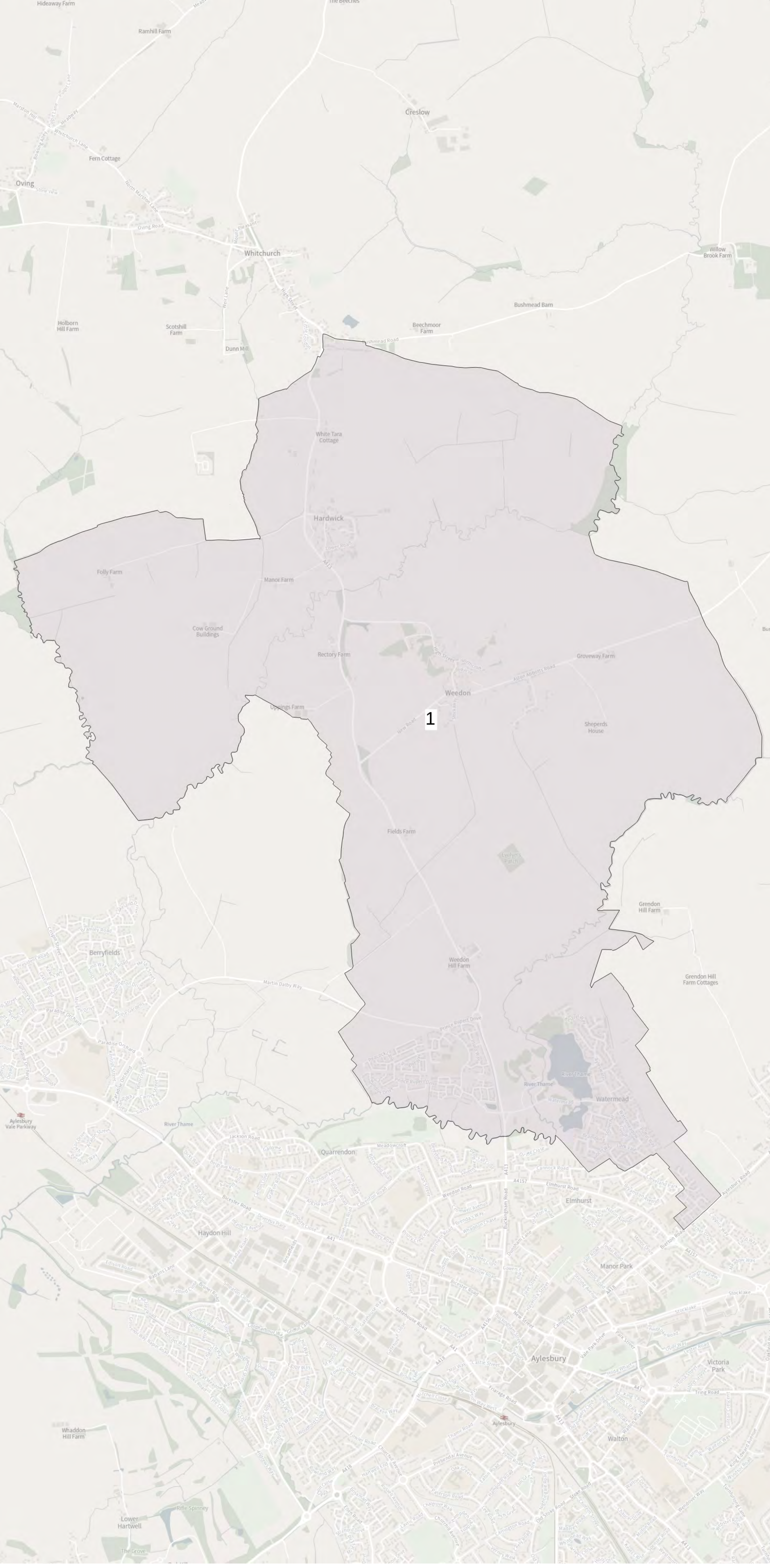
Total Electorate: **4714**

Electorate Status: **Balanced**

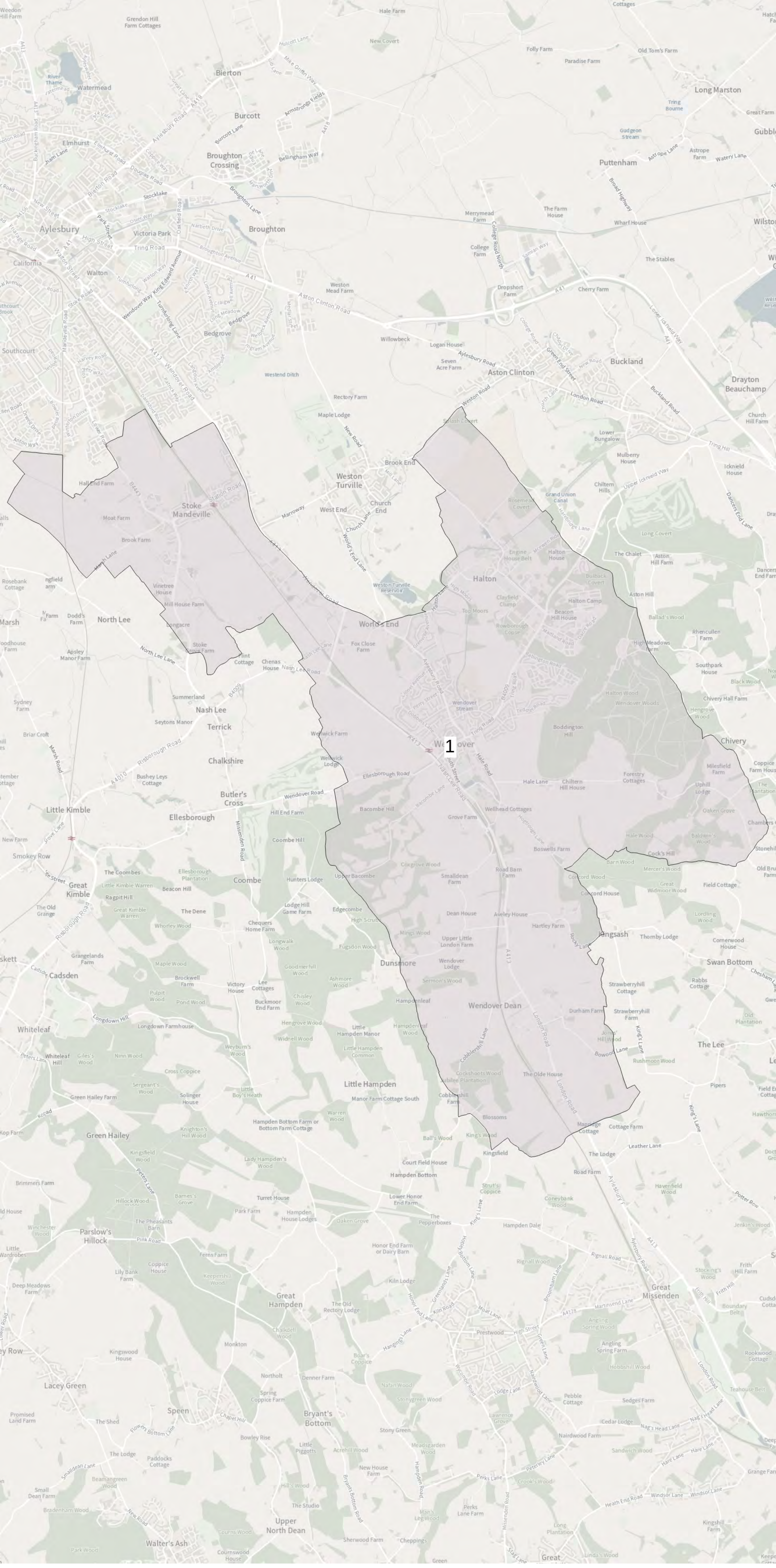
Electorate Target:

Date/Time **4069 - 4973**

Submitted: **23/03/2022 14:40**







# Wendover, Halton and Stoke Mandeville

Councillors: **2**

Property count: **4881**

Total Electorate: **9566**

CLr electorate: **4783**

Electorate Status: **Balanced**

Electorate Target:

Date/Time **4069 - 4973**

Submitted: **23/03/2022 14:40**





# West Wycombe

Councillors: 2

Property count: 4489

Total Electorate: 8638

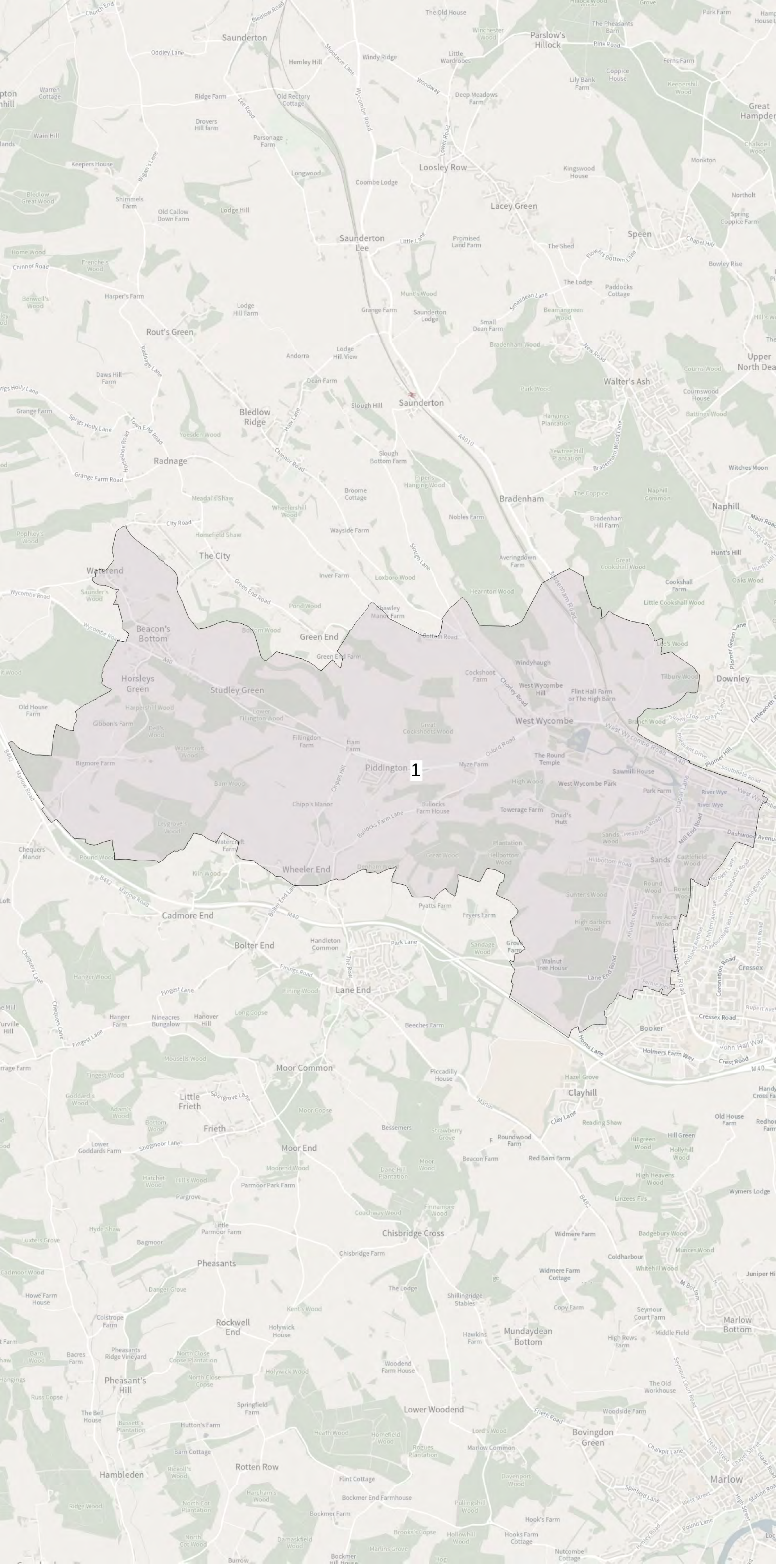
Cllr electorate: 4319

Electorate Status: **Balanced**

Electorate Target:

Date/Time 4069 - 4973

Submitted: 23/03/2022 14:40







# Winslow

Councillors: 2

Property count: 5017

Total Electorate: 10228

CLlr electorate: 5114

Electorate Status:  
**Unbalanced (5065)**

Electorate Target:

Date/Time 4069 - 4973

Submitted: 23/03/2022 14:40

