

Further clarification: electoral division boundaries in County Durham

This paper has been sent to:

- Durham County Council
- Parish and town councils affected by the Boundary Committee's proposed electoral arrangements for divisions in County Durham
- Local MPs and MEPs
- Local political groups
- Any local residents who have made submissions to us

Copies of this paper can also be downloaded from our website at www.boundarycommittee.org.uk

What is the Boundary Committee for England?

We are a committee of the Electoral Commission, an independent body set up by the UK Parliament. Our main role is to conduct electoral reviews of local authorities in England with the aim of ensuring the number of electors represented by each councillor is approximately the same. Other duties include reviewing local authority boundaries and advising the Government on local authority bids for unitary status.

Background

Electoral review in County Durham

The aim of this electoral review is to provide fair electoral arrangements for the new County Durham unitary authority.

The review began on 15 July 2008. After an initial council size stage the Boundary Committee agreed that the new council should have 126 members. The first consultation stage started on 17 March 2009 and ended on 8 June 2009. The Committee published its Draft Recommendations on 15 September 2009. The second consultation stage started on 15 September 2009 and end on 7 December 2009.

During the first consultation stage we received 58 submissions. During the second consultation stage we received 243 submissions, including several entirely new proposals for parts of the county. The submissions and the draft recommendations are available for viewing on the Committee's website at www.boundarycommittee.org.uk.

Areas on which we would like views

In response to the Committee's draft recommendations, we received a number of alternative proposals that were supported by good evidence. However, because these proposals have not been formally consulted upon and to help us put forward the most appropriate recommendations for these areas, the Committee would like to hear further local views. In this document we explain the options. Please tell us which option you prefer, taking care to explain your reasons.

We are holding further consultations in the following areas:

- 1. Chester-le-Street North**
(including North Lodge)
- 2. Chester-le-Street South**
(including Waldrige)
- 3. Durham City and the surrounding area**
(including Langley Moor, Shincliffe, Belmont, Framwellgate Moor, Newton Hall and the unparished city area)
- 4. Tow Law and Crook**
(including the Hill Top villages)
- 5. Great Aycliffe**
- 6. Shildon**
- 7. South East of Durham City**
(including Spennymoor, Ferryhill, Bishop Middleham, Cornforth, Sedgefield, the Trimdons, South Hetton, Shotton and Sherburn)

We have sent you the consultation document for the area in which you live. If you would like to see the consultation documents for the other areas, please visit our website: www.boundarycommittee.org.uk

We are not at this time seeking views on our draft recommendations for other parts of County Durham.

This consultation paper is being sent to those local residents who made a submission to us during our consultation stages. However, additional consultation papers can be downloaded from our website.

Further clarification: electoral division boundaries in Chester-le-Street South

Our consideration of submissions received and the need for further views

Our draft recommendation for the Chester-le-Street South area was for a two-member Chester-le Street South division and a two-member Chester-le-Street West Central division.

In response to our draft recommendations, the County Council proposed transferring approximately 600 electors from the northern-most section of the parish of Waldrige, instead of the electors from Garden Farm and West Lane as in our draft recommendations.

Objections were made by a local residents' association and individual local residents, who argued that our draft recommendations had divided the Garden Farm and West Lane community which, in their view, had a strong identity. Waldrige Parish Council also objected to being split between divisions.

On the basis of the evidence received, we note that there is a strong local view that the Garden Farm and West Lane area should remain in one division. We have devised an alternative to our draft recommendations that would result in transferring Edmondsley parish into Chester-le-Street West Central division.

It should be noted that this option was not suggested or considered in our draft recommendations. We are therefore seeking further views on our draft recommendations and the alternative proposal outlined above for divisions in Chester-le-Street south which are detailed on the following page. Maps showing both options are enclosed. Once you have decided which option you prefer, please email us (stating your preference clearly) or post the enclosed form back to us.

It is important that you tell us not only which option you prefer, but also why this is the case and provide evidence in support of your view.

Option one: alternative proposal with the transfer of Edmondsley parish to Chester-le-Street West Central division

This is our alternative proposal. Under this proposal, Edmondsley parish would be transferred from the Chester-le-Street South division into Chester-le-Street West. This proposal would not divide the Garden Farm and West Lane estate.

Chester-le-Street South would comprise the parish of Waldrige and the whole of the Garden Farm and West Lane estate. Chester-le-Street West Central would comprise the centre of the urban area and the parish of Edmondsley.

Division Name	Number of Cllrs	Number of Electors 2008	Variance from the average 2008*	Number of Electors 2013	Variance from the average 2013
Chester-le-Street South	2	6118	-2%	5973	-6%
Chester-le-Street West Central	2	5878	-6%	5675	-11%

Option two: draft recommendations by the Boundary Committee

This proposal was included in our draft recommendations. Under this proposal, part of the Garden Farm and West Lane estate would be transferred from Chester-le-Street South into Chester-le-Street West Central. Edmondsley parish would remain in Chester-le-Street South.

Division Name	Number of Cllrs	Number of Electors 2008	Variance from the average 2008	Number of Electors 2013	Variance from the average 2013
Chester-le-Street South	2	5996	-4%	5942	-7%
Chester-le-Street West Central	2	6000	-4%	5706	-10%

Maps detailing both options are enclosed with this paper. There are two maps: one map shows Option One and one map shows Option Two.

* Variance from the average: we try to ensure that each councillor represents as close as possible to the same number of electors. The average number of electors per councillor in County Durham in 2008 is 3,134, so a councillor in a division with 2,990 electors is representing 143 (5%) fewer electors than the average. The average number of electors per councillor in 2013 is predicted to be 3,187.

Making a representation

Please send submissions to the Boundary Committee for England by **26 March 2010**. We are unable to consider responses received after this date. Tell us clearly:

- Which option you prefer
- Why this option is better than the other option

Please feel free to refer to evidence you may already have provided to us. However, additional evidence and further comments would strengthen the case for your chosen option. We welcome responses in writing by post, email or fax.

Please send your response to the questions raised in this consultation to:

The Review Manager
Durham Electoral Review
The Electoral Commission
Trevelyan House
30 Great Peter Street
London SW1P 2HW
Tel: 020 7271 0500
Fax: 020 7271 0505
Email: reviews@boundarycommittee.org.uk

Further clarification: electoral division boundaries in Chester-le-Street South

Feedback form

The deadline for responses to this consultation is **26 March 2010**. We will be unable to consider responses received after this date.

Name

Organisation

Please tick the option you prefer and would like to see implemented.

Option one: Proposal to transfer Edmondsley parish to Chester-le-Street West Central division

Option two
Draft recommendations by the Boundary Committee

Please tell us why you prefer this option. Please feel free to attach any further evidence or additional information to this form.

.....

.....

.....

.....

.....

.....

.....

.....

Please send this form to:



The Review Manager
County Durham Electoral Review
The Electoral Commission
Trevelyan House
30 Great Peter Street
London SW1P 2HW

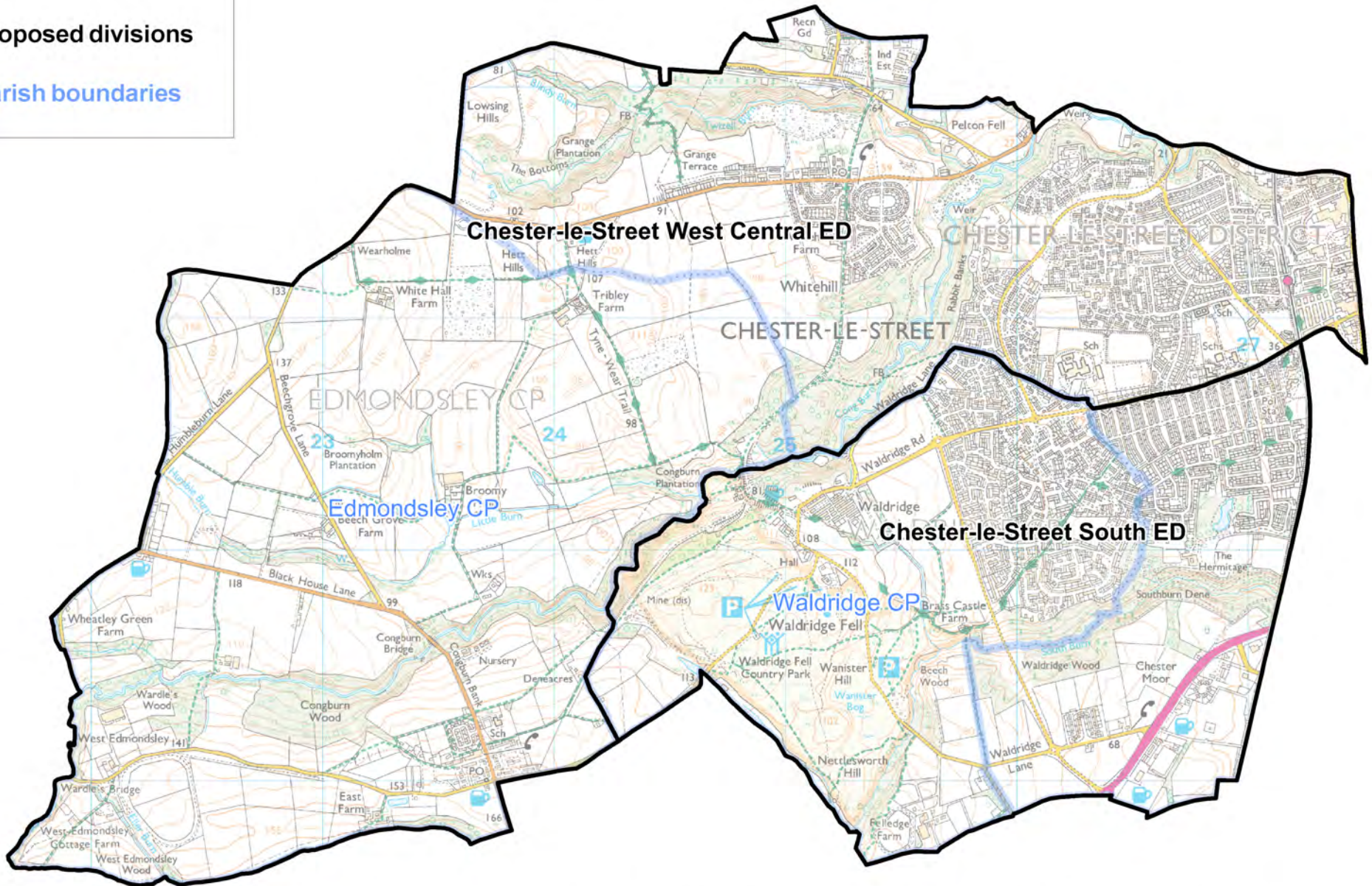
Tel: 020 7271 0500
Fax: 020 7271 0505
Email: reviews@boundarycommittee.org.uk

Option One: Chester-le-Street South

This map shows a transfer of Edmondsley Parish



Legend

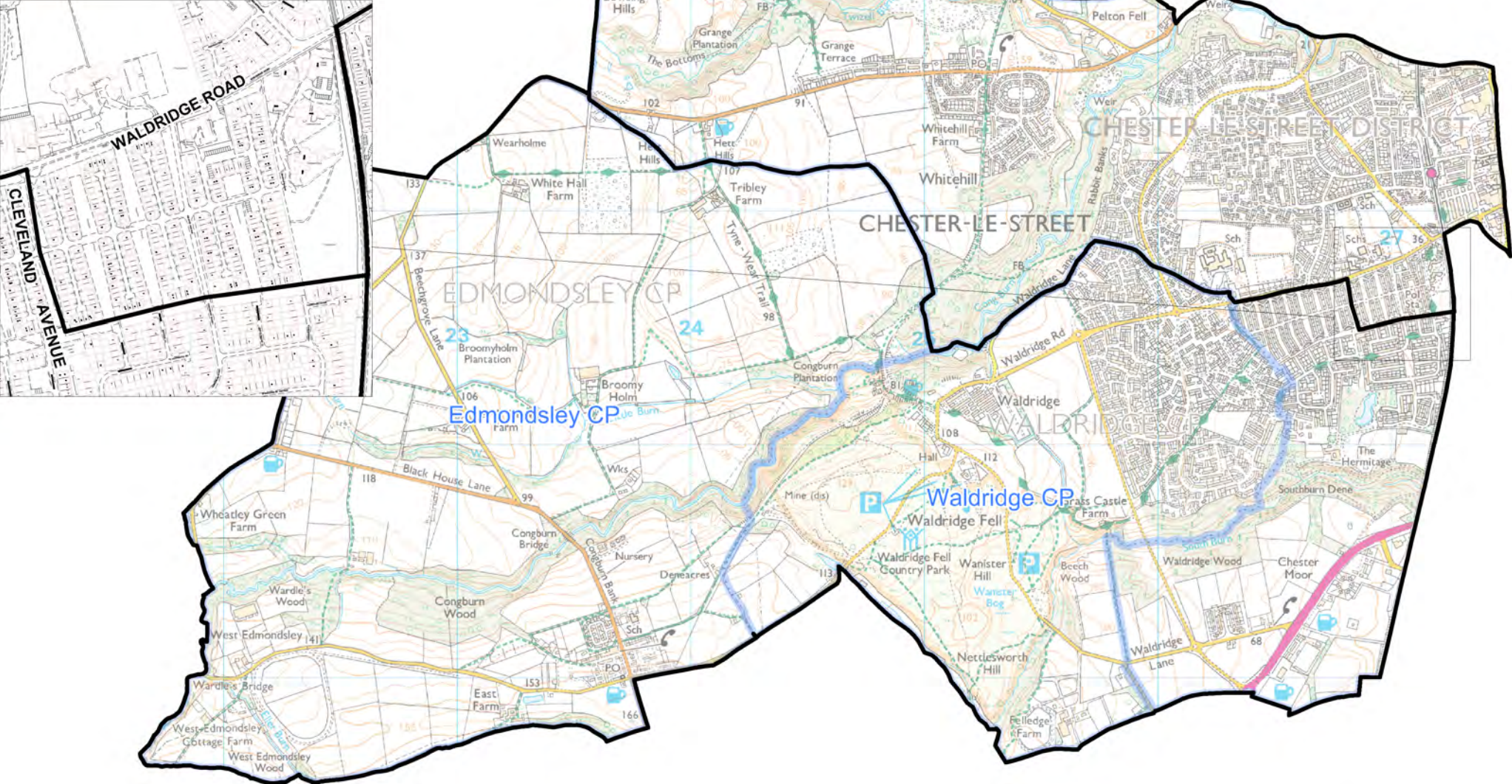
-  Proposed divisions
-  Parish boundaries



Option Two: Chester-le-Street South

Legend

-  Proposed divisions
-  Parish boundaries



This map is based upon Ordnance Survey material with the permission of Ordnance Survey on behalf of the Controller of Her Majesty's Stationery Office © Crown copyright. Unauthorised reproduction infringes Crown copyright and may lead to prosecution or civil proceedings. The Electoral Commission GD03114G 2008.