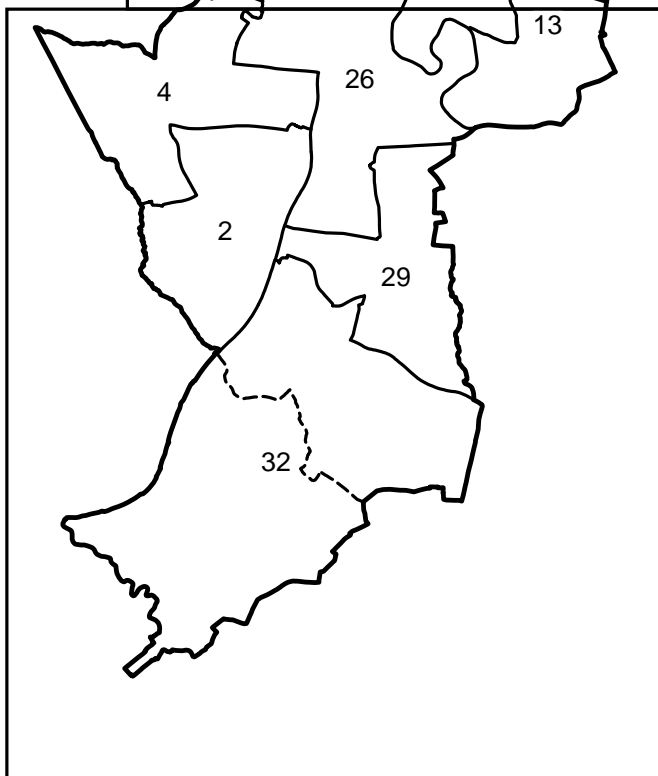
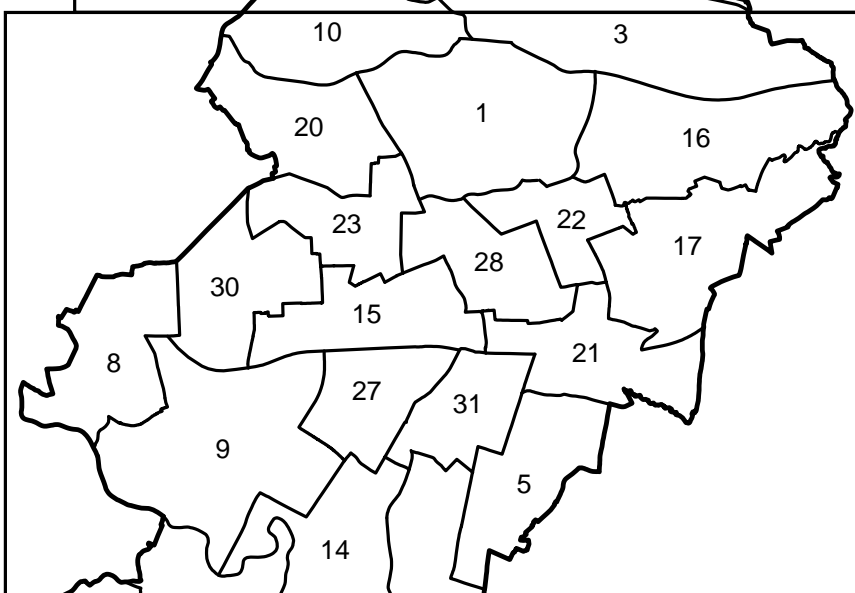
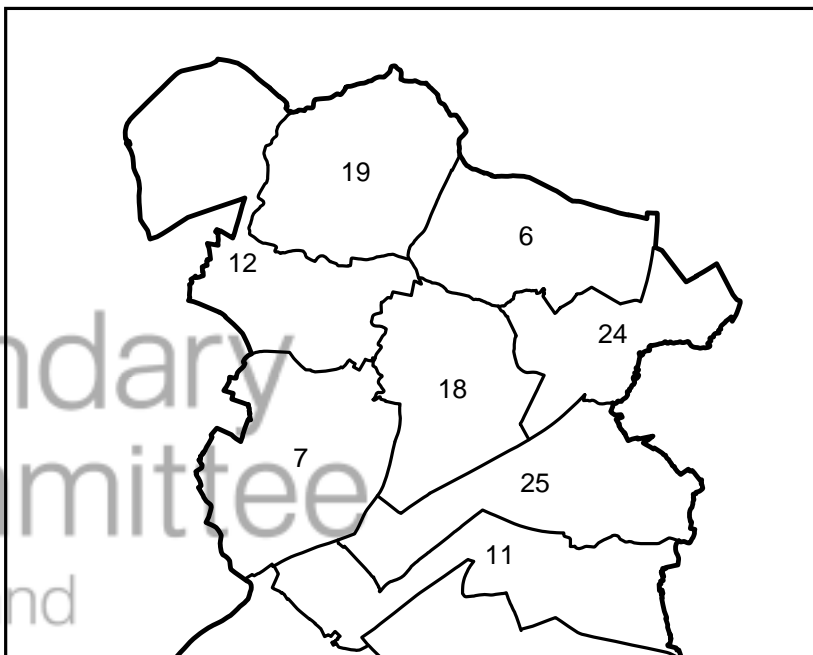


The
Boundary
Committee
for England



Key to Wards

- | | | | |
|----|----------------|----|-----------------|
| 1 | Ardwick | 17 | Gorton South |
| 2 | Baguley | 18 | Harpurhey |
| 3 | Bradford | 19 | Higher Blackley |
| 4 | Brooklands | 20 | Hulme |
| 5 | Burnage | 21 | Levenshulme |
| 6 | Charlestown | 22 | Longsight |
| 7 | Cheetham | 23 | Moss Side |
| 8 | Chorlton | 24 | Moston |
| 9 | Chorlton Park | 25 | Newton Heath |
| 10 | City Centre | 26 | Northenden |
| 11 | Clayton Bridge | 27 | Old Moat |
| 12 | Crumpsall | 28 | Rusholme |
| 13 | Didsbury East | 29 | Sharston |
| 14 | Didsbury West | 30 | Whalley Range |
| 15 | Fallowfield | 31 | Withington |
| 16 | Gorton North | 32 | Woodhouse Park |